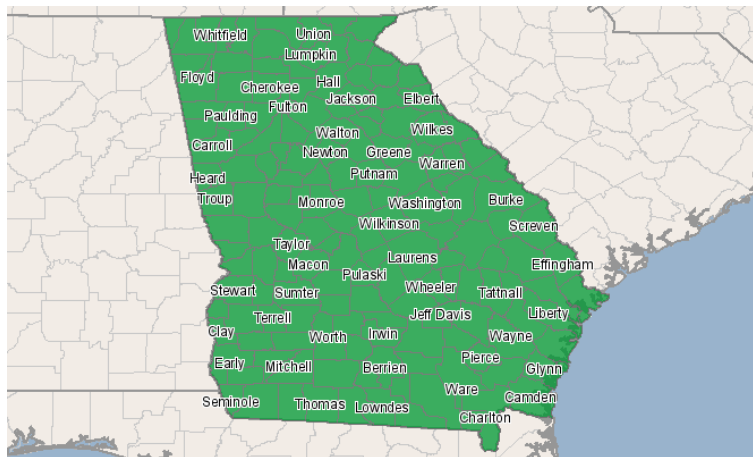


Technical College System of Georgia



1800 Century Place
Atlanta, Georgia 30345
404.679.1600

Occupation Report



Region Info

Region: Georgia

State Area: Georgia

Executive Summary

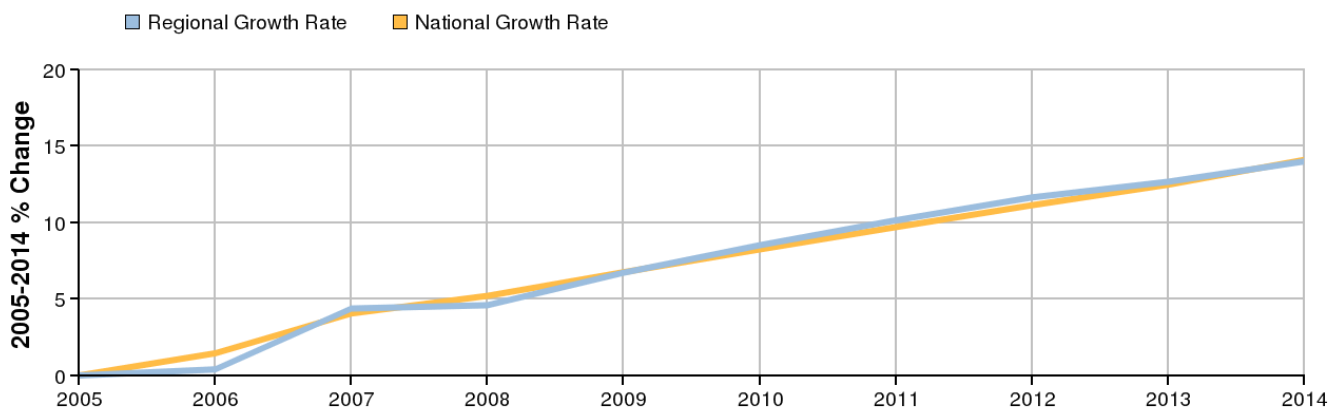
Selected Occupations	Education Level
Aircraft mechanics and service technicians (SOC 49-3011)	Postsecondary vocational award

Basic Information	
2005 Occupational Jobs	5,238
2014 Occupational Jobs	5,971
Total Change	733
Total % Change	13.99%
2007 Median Hourly Earnings	\$27.18

Economic Indicators	
2005 Location Quotient	1.47
2014 Location Quotient	1.44

Source: EMSI Complete Employment - Fall 2008

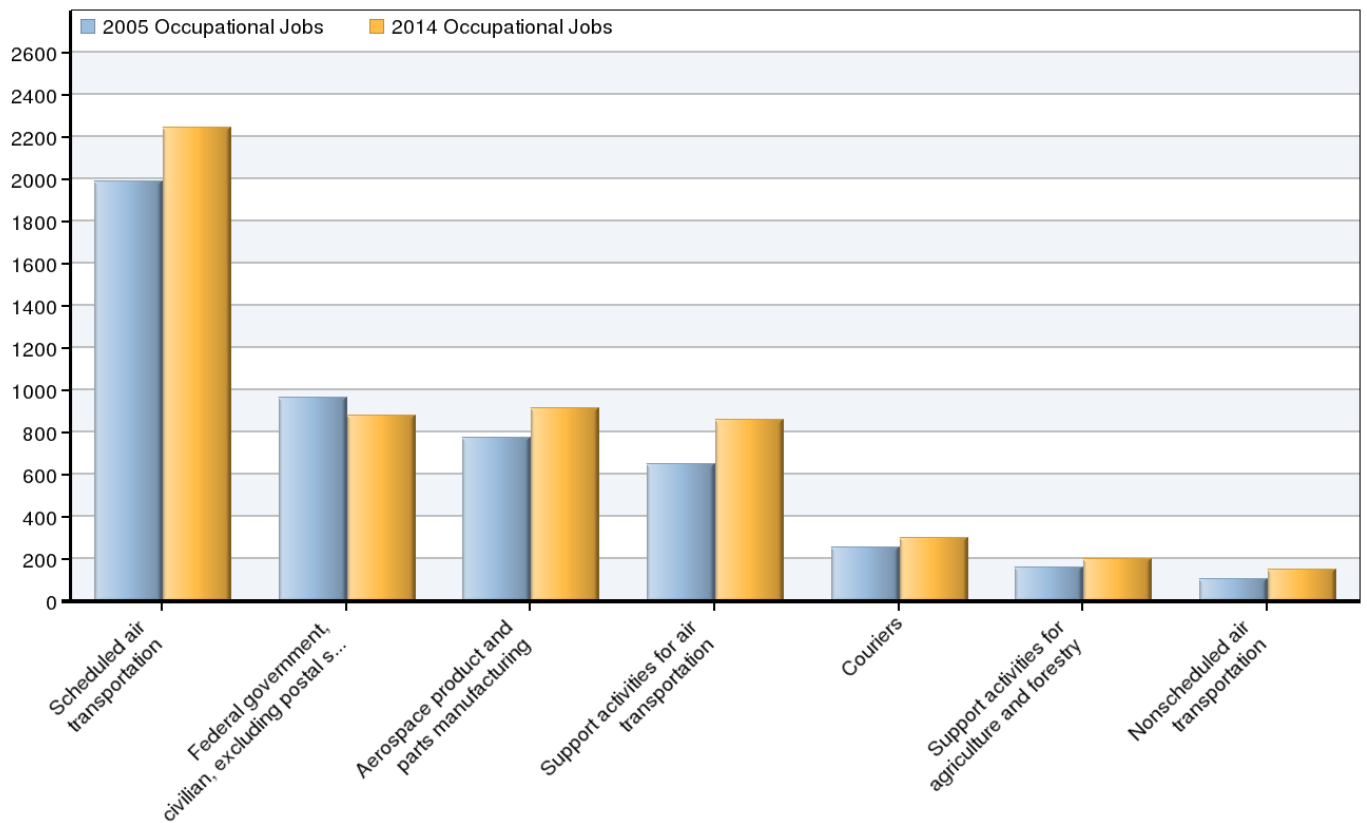
Occupational Change Summary



Region	2005 Jobs	2014 Jobs	Change	% Change	2007 Median Hourly Earnings
Regional Total	5,238	5,971	733	14%	\$27.18
National Total	118,447	135,137	16,690	14%	\$23.77

Source: EMSI Complete Employment - Fall 2008

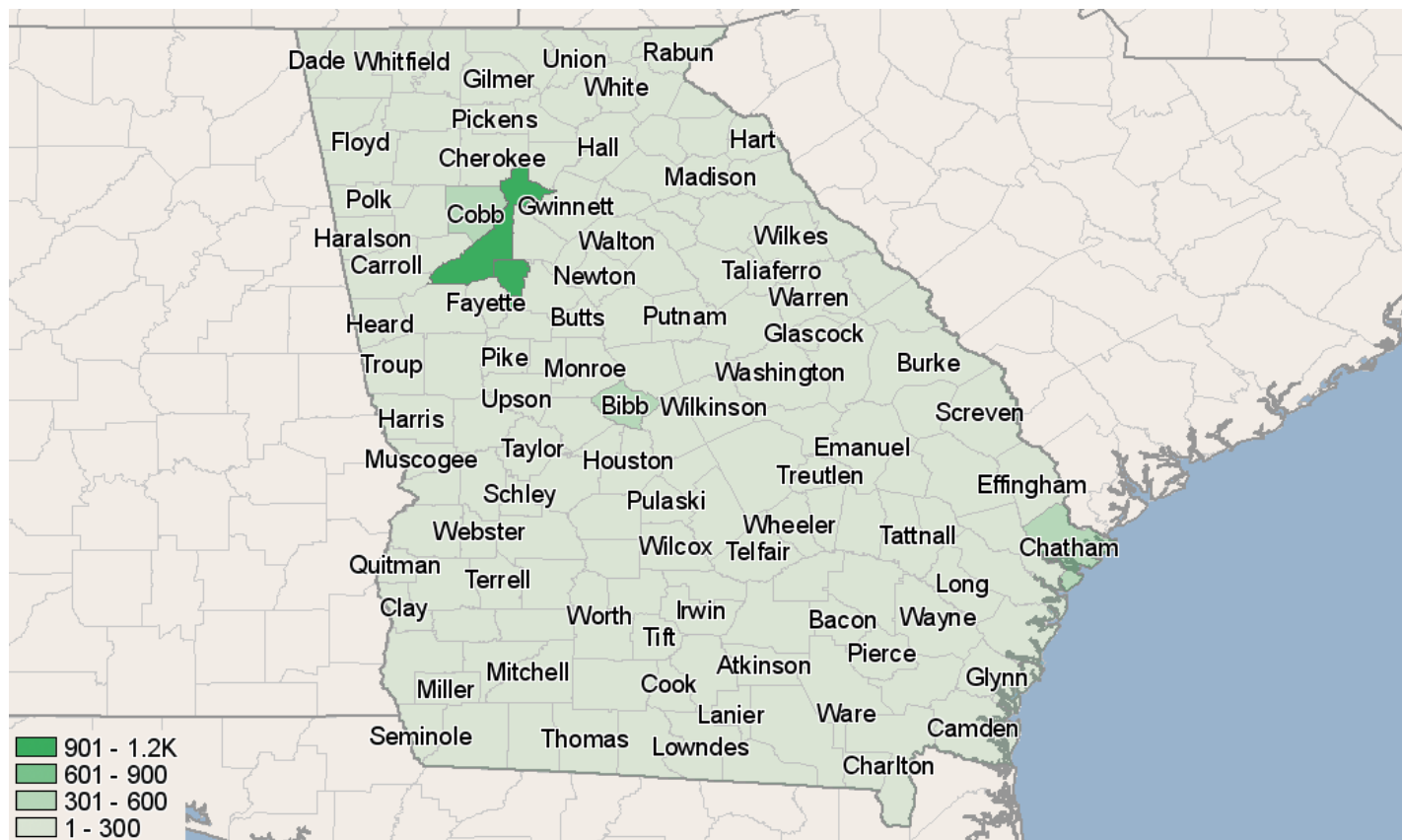
Top Industries for Selected Occupation



NAICS Code	Name	2005 Jobs	2014 Jobs	Change	% Change
481100	Scheduled air transportation	1,992	2,245	253	13%
911000	Federal government, civilian, excluding postal service	967	880	-87	-9%
336400	Aerospace product and parts manufacturing	774	913	139	18%
488100	Support activities for air transportation	649	862	213	33%
492100	Couriers	255	301	46	18%
115000	Support activities for agriculture and forestry	160	202	42	26%
481200	Nonscheduled air transportation	105	151	46	44%

Source: EMSI Complete Employment - Fall 2008

Occupation Distribution



County	2005 Jobs
Fulton, GA (13121)	1,189
Clayton, GA (13063)	958
Chatham, GA (13051)	438
Cobb, GA (13067)	346
Bibb, GA (13021)	302
Houston, GA (13153)	185
DeKalb, GA (13089)	157
Liberty, GA (13179)	126
Clarke, GA (13059)	101
Whitfield, GA (13313)	99
Hall, GA (13139)	88
Dougherty, GA (13095)	75
Glynn, GA (13127)	73
Camden, GA (13039)	70
Lowndes, GA (13185)	65
Floyd, GA (13115)	64
Fayette, GA (13113)	55
Baldwin, GA (13009)	54
Coffee, GA (13069)	49
Thomas, GA (13275)	38
Richmond, GA (13245)	37
Bulloch, GA (13031)	34
Gwinnett, GA (13135)	30
Muscogee, GA (13215)	26
Carroll, GA (13045)	26
Laurens, GA (13175)	24

Colquitt, GA (13071)	20
Gordon, GA (13129)	20
Bartow, GA (13015)	19
Habersham, GA (13137)	19
Elbert, GA (13105)	17
Ben Hill, GA (13017)	17
Echols, GA (13101)	16
Hart, GA (13147)	16
Gilmer, GA (13123)	14
Douglas, GA (13097)	13
Henry, GA (13151)	12
Coweta, GA (13077)	12
Emanuel, GA (13107)	12
Jackson, GA (13157)	11
Tift, GA (13277)	10
Murray, GA (13213)	10
Rabun, GA (13241)	<10
Greene, GA (13133)	<10
Polk, GA (13233)	<10
Franklin, GA (13119)	<10
Spalding, GA (13255)	<10
Lumpkin, GA (13187)	<10
Cherokee, GA (13057)	<10
Toombs, GA (13279)	<10
Early, GA (13099)	<10
Brooks, GA (13027)	<10
Morgan, GA (13211)	<10
Washington, GA (13303)	<10
Wayne, GA (13305)	<10
White, GA (13311)	<10
Tattnall, GA (13267)	<10
Sumter, GA (13261)	<10
Stephens, GA (13257)	<10
Troup, GA (13285)	<10
Dodge, GA (13091)	<10
Candler, GA (13043)	<10
Fannin, GA (13111)	<10
Evans, GA (13109)	<10
Paulding, GA (13223)	<10
Decatur, GA (13087)	<10
Union, GA (13291)	<10
Grady, GA (13131)	<10
Ware, GA (13299)	<10
Oconee, GA (13219)	<10
Rockdale, GA (13247)	<10
Jefferson, GA (13163)	<10
Mitchell, GA (13205)	<10
Lee, GA (13177)	<10
Charlton, GA (13049)	<10
Barrow, GA (13013)	<10
Peach, GA (13225)	<10
Dooly, GA (13093)	<10
Terrell, GA (13273)	<10
Walker, GA (13295)	<10

Wilkes, GA (13317)	<10
Madison, GA (13195)	<10
Worth, GA (13321)	<10
Screven, GA (13251)	<10
Catoosa, GA (13047)	<10
Putnam, GA (13237)	<10
Columbia, GA (13073)	<10
McDuffie, GA (13189)	<10
Crisp, GA (13081)	<10
Pierce, GA (13229)	<10
Monroe, GA (13207)	<10
Pike, GA (13231)	<10
Bryan, GA (13029)	<10
Effingham, GA (13103)	<10
Forsyth, GA (13117)	<10
Cook, GA (13075)	<10
Berrien, GA (13019)	<10
Newton, GA (13217)	<10
Banks, GA (13011)	<10
Towns, GA (13281)	<10
Jeff Davis, GA (13161)	<10
Chattooga, GA (13055)	<10
Montgomery, GA (13209)	<10
Baker, GA (13007)	<10
Warren, GA (13301)	<10
Crawford, GA (13079)	<10
Appling, GA (13001)	<10
Jenkins, GA (13165)	<10
Walton, GA (13297)	<10
Harris, GA (13145)	<10
Macon, GA (13193)	<10
Pulaski, GA (13235)	<10
Burke, GA (13033)	<10
Turner, GA (13287)	<10
Atkinson, GA (13003)	<10
Seminole, GA (13253)	<10
Clay, GA (13061)	<10
Treutlen, GA (13283)	<10
Calhoun, GA (13037)	<10
Wilcox, GA (13315)	<10
Irwin, GA (13155)	<10
Miller, GA (13201)	<10
Jones, GA (13169)	<10
McIntosh, GA (13191)	<10
Lincoln, GA (13181)	<10
Pickens, GA (13227)	<10
Butts, GA (13035)	<10
Haralson, GA (13143)	<10
Clinch, GA (13065)	<10
Johnson, GA (13167)	<10
Taylor, GA (13269)	<10
Lamar, GA (13171)	<10
Heard, GA (13149)	<10
Randolph, GA (13243)	<10

Wheeler, GA (13309)	<10
Bleckley, GA (13023)	<10
Meriwether, GA (13199)	<10
Webster, GA (13307)	<10
Oglethorpe, GA (13221)	<10
Bacon, GA (13005)	<10
Schley, GA (13249)	<10
Jasper, GA (13159)	<10
Telfair, GA (13271)	<10
Hancock, GA (13141)	<10
Dade, GA (13083)	<10
Lanier, GA (13173)	<10
Stewart, GA (13259)	<10
Wilkinson, GA (13319)	<10
Brantley, GA (13025)	<10
Upson, GA (13293)	<10
Dawson, GA (13085)	<10
Marion, GA (13197)	
Long, GA (13183)	
Chattahoochee, GA (13053)	
Taliaferro, GA (13265)	
Twiggs, GA (13289)	
Talbot, GA (13263)	
Glascock, GA (13125)	
Quitman, GA (13239)	<10

Source: EMSI Complete Employment - Fall 2008

Data Sources and Calculations

Industry Data

In order to capture a complete picture of industry employment, EMSI basically combines covered employment data from Quarterly Census of Employment and Wages (QCEW) produced by the Department of Labor with total employment data in Regional Economic Information System (REIS) published by the Bureau of Economic Analysis (BEA), augmented with County Business Patterns (CBP) and Nonemployer Statistics (NES) published by the U.S. Census Bureau. Projections are based on the latest available EMSI industry data, 15-year past local trends in each industry, growth rates in statewide and (where available) sub-state area industry projections published by individual state agencies, and (in part) growth rates in national projections from the Bureau of Labor Statistics.

Occupation Data

Organizing regional employment information by occupation provides a workforce-oriented view of the regional economy. EMSI's occupation data are based on EMSI's industry data and regional staffing patterns taken from the Occupational Employment Statistics program (U.S. Bureau of Labor Statistics). Wage information is partially derived from the American Community Survey. The occupation-to-program (SOC-to-CIP) crosswalk is based on one from the U.S. Department of Education, with customizations by EMSI.

State Data Sources

This report uses state data from the following agencies: Georgia Department of Labor, Workforce Information and Analysis, Occupational Information Services Unit.