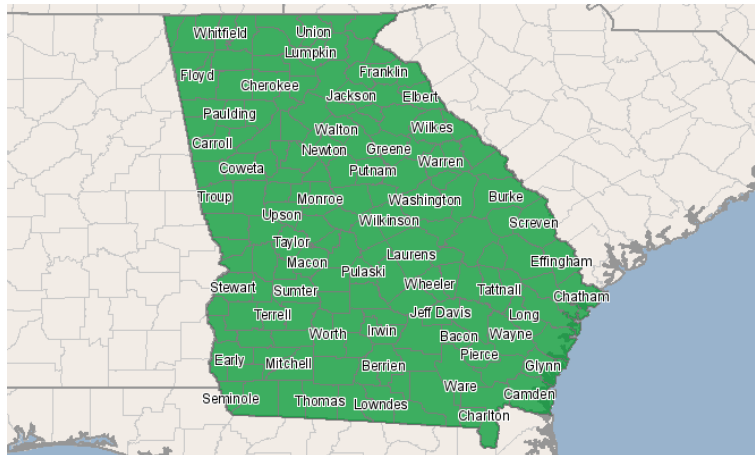


# Technical College System of Georgia



1800 Century Place  
Atlanta, Georgia 30345  
404.679.1600

## Occupation Report



## Region Info

Region: Georgia

State Area: Georgia

## Executive Summary

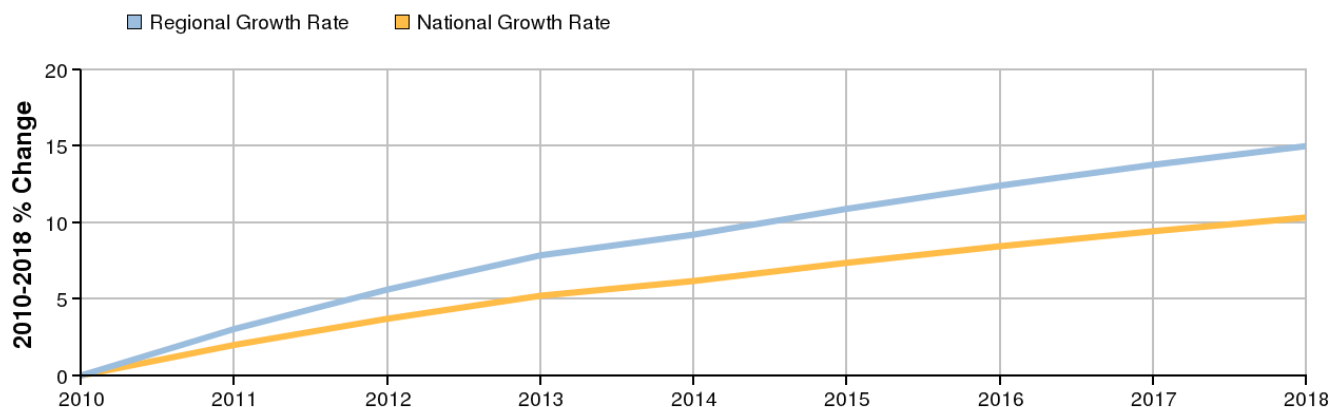
Selected Occupations	Education Level
Healthcare technologists and technicians, all other (SOC 29-2099)	Postsecondary vocational award

Basic Information	
2010 Occupational Jobs	1,098
2018 Occupational Jobs	1,262
Total Change	164
Total % Change	14.94%
Current Median Hourly Earnings	\$15.11

Economic Indicators	
2010 Location Quotient	0.41
2018 Location Quotient	0.42

Source: EMSI Complete Employment - 3rd Quarter 2009

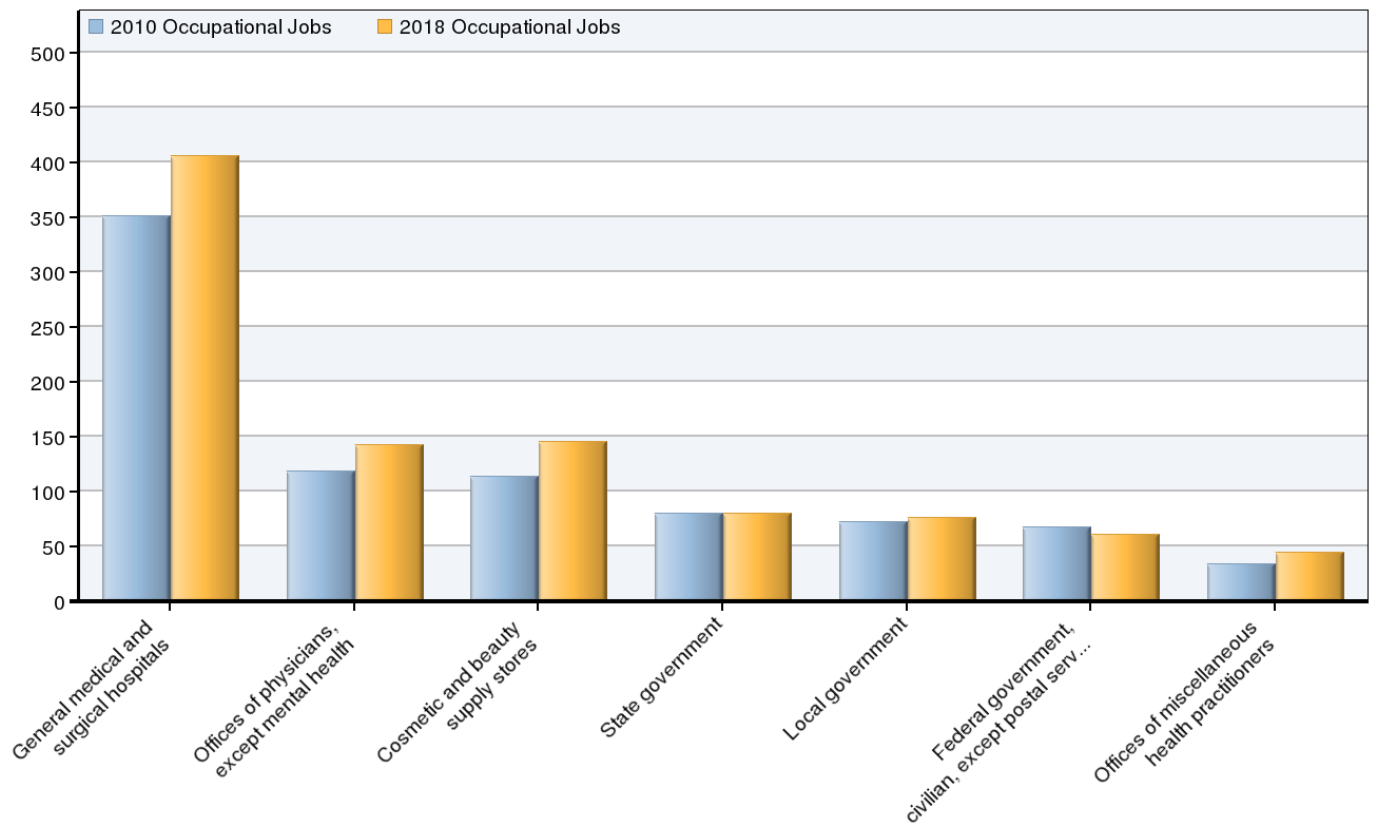
## Occupational Change Summary



Region	2010 Jobs	2018 Jobs	Change	% Change	Current Median Hourly Earnings
Regional Total	1,098	1,262	164	15%	\$15.11
National Total	87,330	96,345	9,015	10%	\$17.81

Source: EMSI Complete Employment - 3rd Quarter 2009

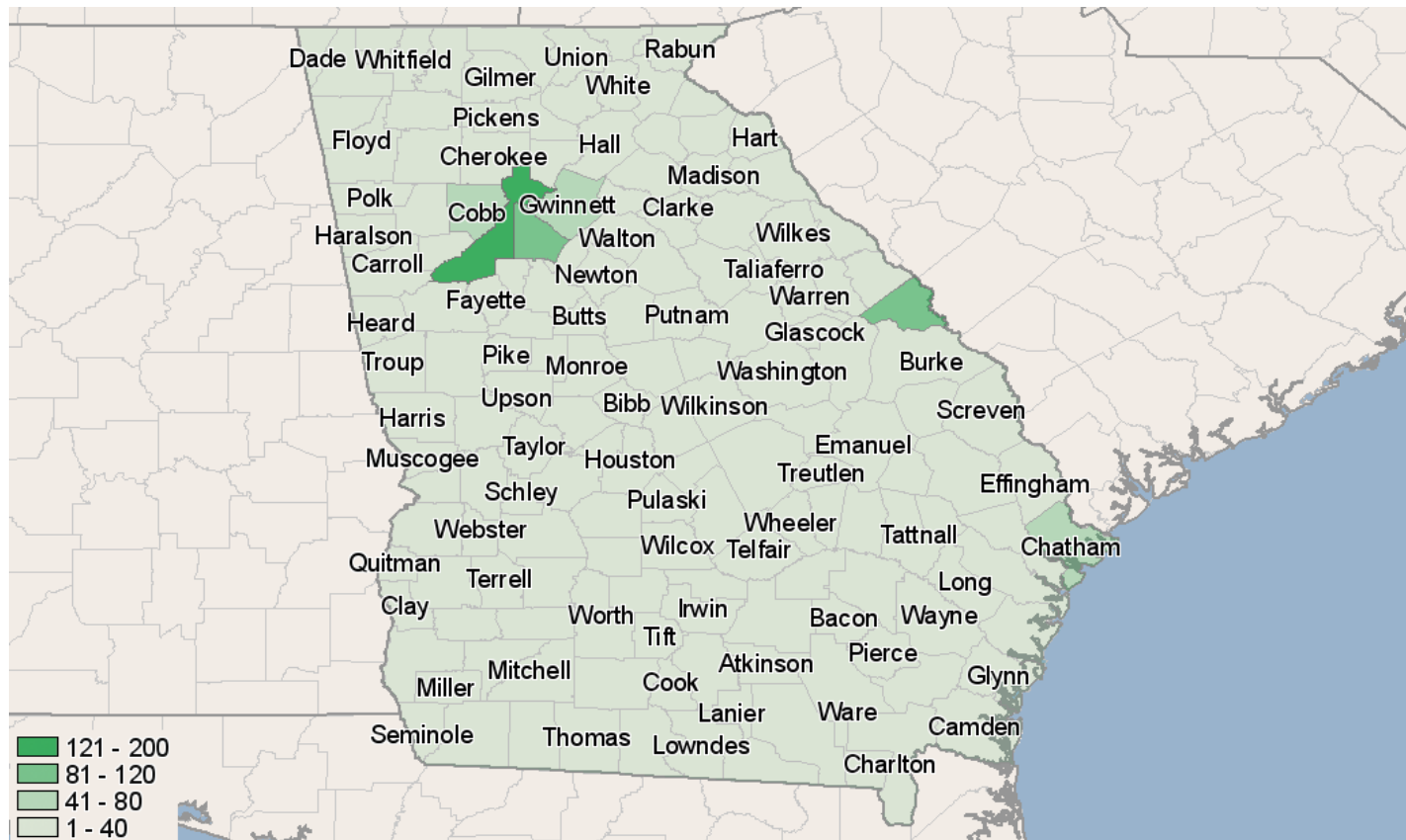
## Top Industries for Selected Occupation



NAICS Code	Name	2010 Jobs	2018 Jobs	Change	% Change
622110	General medical and surgical hospitals	351	406	55	16%
621111	Offices of physicians, except mental health	119	142	23	19%
446120	Cosmetic and beauty supply stores	113	145	32	28%
920000	State government	80	80	0	0%
930000	Local government	72	76	4	6%
911000	Federal government, civilian, except postal service	68	60	-8	-12%
621399	Offices of miscellaneous health practitioners	34	44	10	30%

Source: EMSI Complete Employment - 3rd Quarter 2009

# Occupation Distribution



County	2010 Jobs
Fulton, GA (13121)	152
DeKalb, GA (13089)	99
Richmond, GA (13245)	82
Cobb, GA (13067)	70
Chatham, GA (13051)	51
Gwinnett, GA (13135)	43
Houston, GA (13153)	36
Hall, GA (13139)	32
Clarke, GA (13059)	30
Bibb, GA (13021)	26
Floyd, GA (13115)	25
Muscogee, GA (13215)	25
Dougherty, GA (13095)	25
Clayton, GA (13063)	22
Lowndes, GA (13185)	20
Catoosa, GA (13047)	16
Fayette, GA (13113)	14
Henry, GA (13151)	13
Columbia, GA (13073)	12
Cherokee, GA (13057)	11
Liberty, GA (13179)	10
Carroll, GA (13045)	<10
Glynn, GA (13127)	<10
Bartow, GA (13015)	<10
Baldwin, GA (13009)	<10
Bulloch, GA (13031)	<10

Coweta, GA (13077)	<10
Rockdale, GA (13247)	<10
Douglas, GA (13097)	<10
Paulding, GA (13223)	<10
Laurens, GA (13175)	<10
Whitfield, GA (13313)	<10
Thomas, GA (13275)	<10
Forsyth, GA (13117)	<10
Troup, GA (13285)	<10
Ware, GA (13299)	<10
Walker, GA (13295)	<10
Sumter, GA (13261)	<10
Toombs, GA (13279)	<10
Gordon, GA (13129)	<10
Spalding, GA (13255)	<10
Barrow, GA (13013)	<10
Newton, GA (13217)	<10
Camden, GA (13039)	<10
Upson, GA (13293)	<10
Coffee, GA (13069)	<10
Tift, GA (13277)	<10
Crisp, GA (13081)	<10
Lumpkin, GA (13187)	<10
Habersham, GA (13137)	<10
Chattooga, GA (13055)	<10
Fannin, GA (13111)	<10
Walton, GA (13297)	<10
Gilmer, GA (13123)	<10
Pulaski, GA (13235)	<10
Burke, GA (13033)	<10
Colquitt, GA (13071)	<10
Pickens, GA (13227)	<10
Butts, GA (13035)	<10
Jackson, GA (13157)	<10
Tattnall, GA (13267)	<10
Oconee, GA (13219)	<10
Stephens, GA (13257)	<10
McDuffie, GA (13189)	<10
Franklin, GA (13119)	<10
Bryan, GA (13029)	<10
Effingham, GA (13103)	<10
Harris, GA (13145)	<10
Dade, GA (13083)	<10
Dodge, GA (13091)	<10
Hart, GA (13147)	<10
Polk, GA (13233)	<10
Worth, GA (13321)	<10
Haralson, GA (13143)	<10
Wayne, GA (13305)	<10
Lee, GA (13177)	<10
Murray, GA (13213)	<10
White, GA (13311)	<10
Brooks, GA (13027)	<10
Evans, GA (13109)	<10

Grady, GA (13131)	<10
Union, GA (13291)	<10
Towns, GA (13281)	<10
Macon, GA (13193)	<10
Emanuel, GA (13107)	<10
Putnam, GA (13237)	<10
Dawson, GA (13085)	<10
Decatur, GA (13087)	<10
Peach, GA (13225)	<10
Bacon, GA (13005)	<10
Greene, GA (13133)	<10
Washington, GA (13303)	<10
Mitchell, GA (13205)	<10
Jones, GA (13169)	<10
Bleckley, GA (13023)	<10
Jefferson, GA (13163)	<10
Morgan, GA (13211)	<10
Meriwether, GA (13199)	<10
Elbert, GA (13105)	<10
Cook, GA (13075)	<10
Lanier, GA (13173)	<10
Ben Hill, GA (13017)	<10
Jasper, GA (13159)	<10
Seminole, GA (13253)	<10
Early, GA (13099)	<10
Appling, GA (13001)	<10
Berrien, GA (13019)	<10
Rabun, GA (13241)	<10
Banks, GA (13011)	<10
Monroe, GA (13207)	<10
Lamar, GA (13171)	<10
Madison, GA (13195)	<10
Stewart, GA (13259)	<10
Screven, GA (13251)	<10
Pierce, GA (13229)	<10
Hancock, GA (13141)	<10
Telfair, GA (13271)	<10
Jeff Davis, GA (13161)	<10
Brantley, GA (13025)	<10
Montgomery, GA (13209)	<10
Candler, GA (13043)	<10
McIntosh, GA (13191)	<10
Dooly, GA (13093)	<10
Wheeler, GA (13309)	<10
Pike, GA (13231)	<10
Calhoun, GA (13037)	<10
Terrell, GA (13273)	<10
Wilkes, GA (13317)	<10
Irwin, GA (13155)	<10
Turner, GA (13287)	<10
Lincoln, GA (13181)	<10
Chattahoochee, GA (13053)	<10
Johnson, GA (13167)	<10
Long, GA (13183)	<10

Clinch, GA (13065)	<10
Jenkins, GA (13165)	<10
Taylor, GA (13269)	<10
Miller, GA (13201)	<10
Twiggs, GA (13289)	<10
Charlton, GA (13049)	<10
Oglethorpe, GA (13221)	<10
Wilcox, GA (13315)	<10
Schley, GA (13249)	<10
Wilkinson, GA (13319)	<10
Talbot, GA (13263)	<10
Echols, GA (13101)	0
Crawford, GA (13079)	0
Heard, GA (13149)	0
Warren, GA (13301)	0
Marion, GA (13197)	0
Randolph, GA (13243)	0
Treutlen, GA (13283)	0
Atkinson, GA (13003)	0
Baker, GA (13007)	0
Webster, GA (13307)	0
Clay, GA (13061)	0
Glascock, GA (13125)	0
Quitman, GA (13239)	0
Taliaferro, GA (13265)	<10

Source: EMSI Complete Employment - 3rd Quarter 2009

# Data Sources and Calculations

## Industry Data

In order to capture a complete picture of industry employment, EMSI basically combines covered employment data from Quarterly Census of Employment and Wages (QCEW) produced by the Department of Labor with total employment data in Regional Economic Information System (REIS) published by the Bureau of Economic Analysis (BEA), augmented with County Business Patterns (CBP) and Nonemployer Statistics (NES) published by the U.S. Census Bureau. Projections are based on the latest available EMSI industry data, 15-year past local trends in each industry, growth rates in statewide and (where available) sub-state area industry projections published by individual state agencies, and (in part) growth rates in national projections from the Bureau of Labor Statistics.

## Occupation Data

Organizing regional employment information by occupation provides a workforce-oriented view of the regional economy. EMSI's occupation data are based on EMSI's industry data and regional staffing patterns taken from the Occupational Employment Statistics program (U.S. Bureau of Labor Statistics). Wage information is partially derived from the American Community Survey. The occupation-to-program (SOC-to-CIP) crosswalk is based on one from the U.S. Department of Education, with customizations by EMSI.

## State Data Sources

This report uses state data from the following agencies: Georgia Department of Labor, Workforce Information and Analysis, Occupational Information Services Unit.