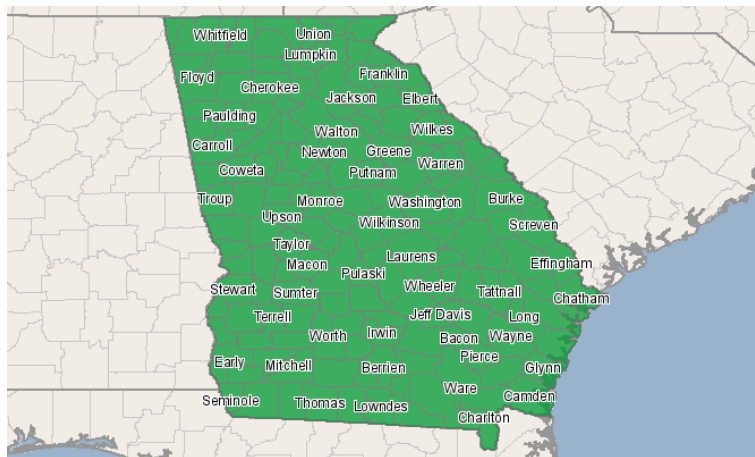


Technical College System of Georgia



1800 Century Place
Atlanta, Georgia 30345
404.679.1600

Occupation Report



Region Info

Region: Georgia

State Area: Georgia

Executive Summary

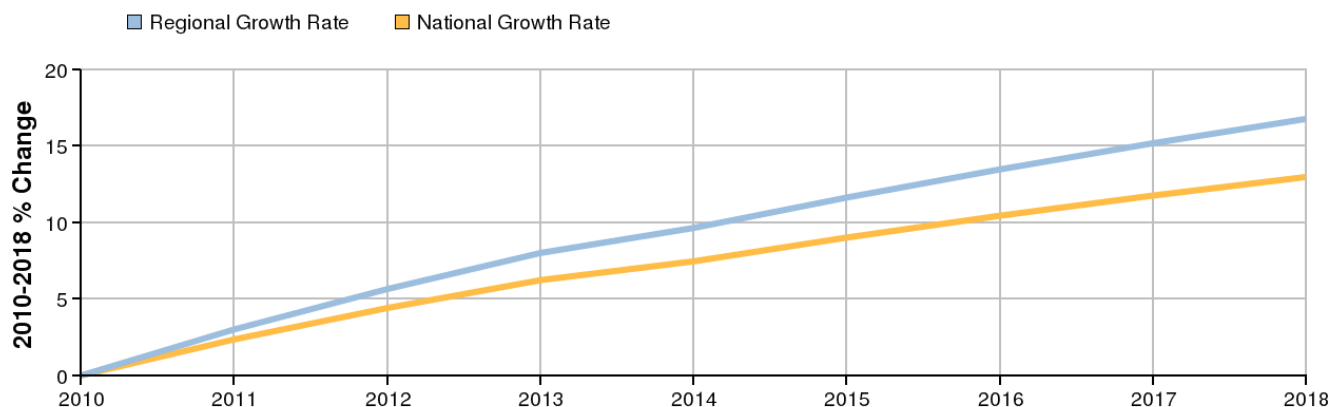
Selected Occupations	Education Level
Medical records and health information technicians (SOC 29-2071)	Associate's degree

Basic Information	
2010 Occupational Jobs	4,331
2018 Occupational Jobs	5,058
Total Change	727
Total % Change	16.78%
Current Median Hourly Earnings	\$13.18

Economic Indicators	
2010 Location Quotient	0.8
2018 Location Quotient	0.81

Source: EMSI Complete Employment - 3rd Quarter 2009

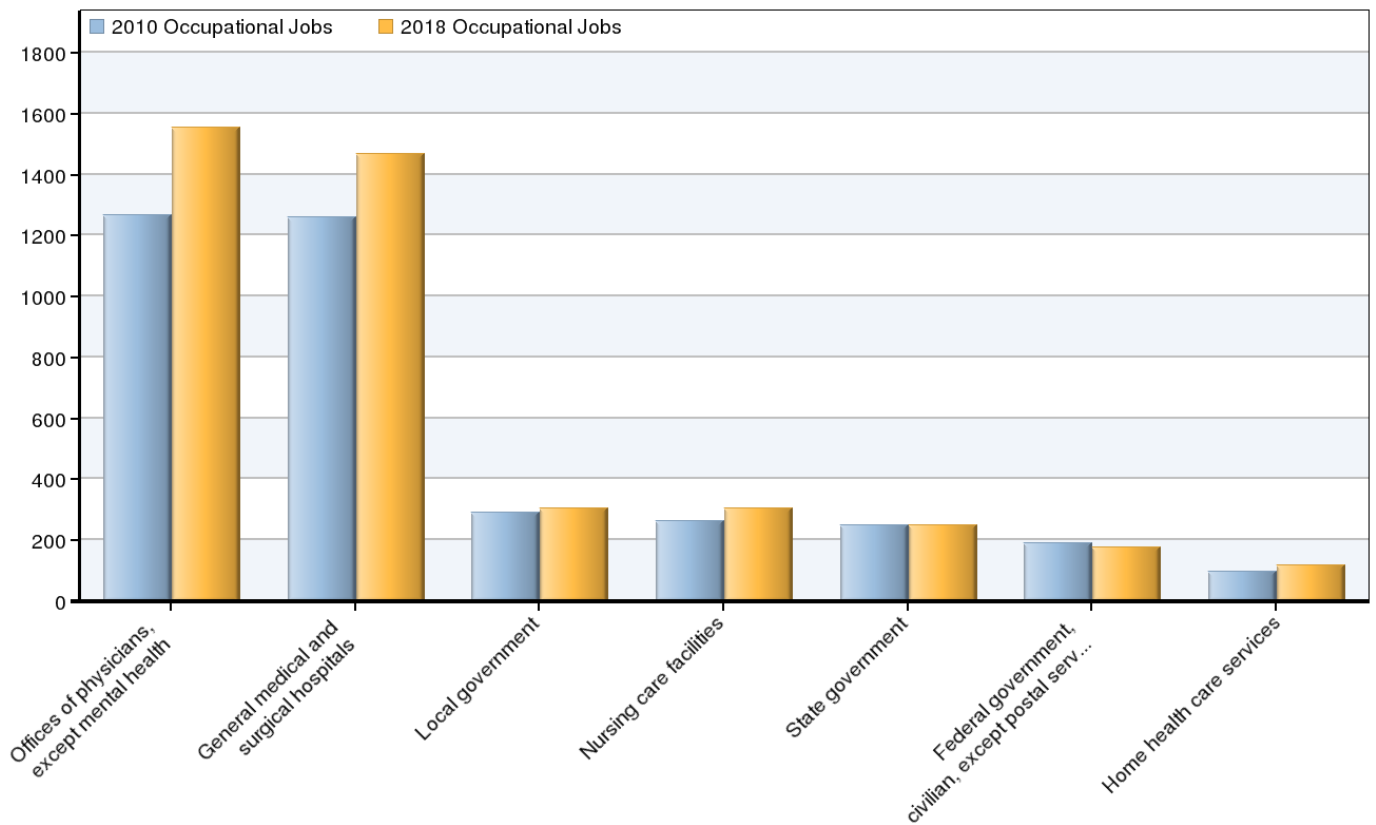
Occupational Change Summary



Region	2010 Jobs	2018 Jobs	Change	% Change	Current Median Hourly Earnings
Regional Total	4,331	5,058	727	17%	\$13.18
National Total	176,648	199,563	22,915	13%	\$14.71

Source: EMSI Complete Employment - 3rd Quarter 2009

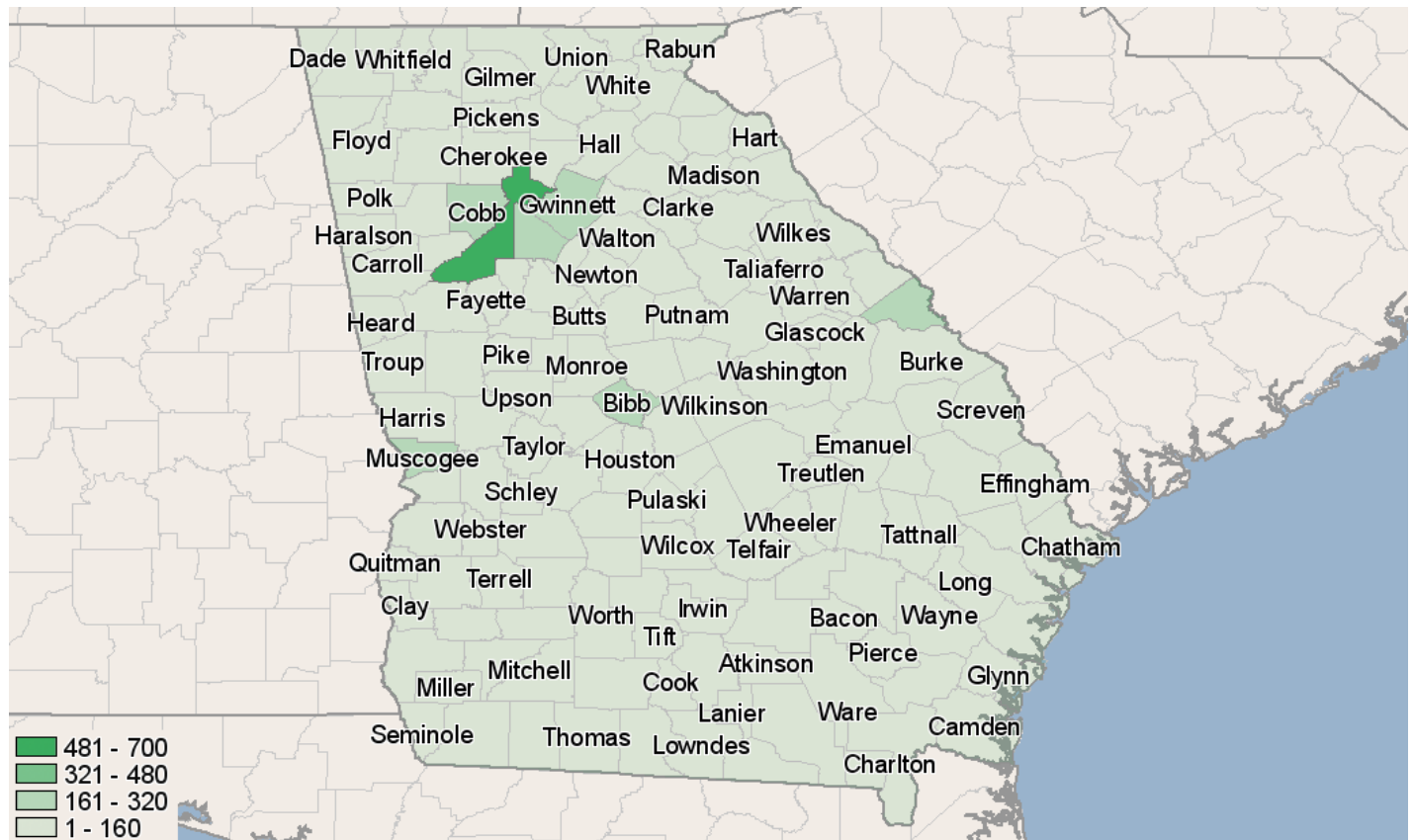
Top Industries for Selected Occupation



NAICS Code	Name	2010 Jobs	2018 Jobs	Change	% Change
621111	Offices of physicians, except mental health	1,266	1,554	288	23%
622110	General medical and surgical hospitals	1,261	1,469	208	16%
930000	Local government	290	306	16	6%
623110	Nursing care facilities	265	306	41	15%
920000	State government	250	250	0	0%
911000	Federal government, civilian, except postal service	189	176	-13	-7%
621610	Home health care services	97	118	21	22%

Source: EMSI Complete Employment - 3rd Quarter 2009

Occupation Distribution



County	2010 Jobs
Fulton, GA (13121)	656
DeKalb, GA (13089)	291
Cobb, GA (13067)	270
Richmond, GA (13245)	240
Bibb, GA (13021)	220
Muscogee, GA (13215)	205
Gwinnett, GA (13135)	204
Floyd, GA (13115)	146
Chatham, GA (13051)	141
Lowndes, GA (13185)	116
Hall, GA (13139)	105
Clayton, GA (13063)	84
Bulloch, GA (13031)	54
Glynn, GA (13127)	47
Henry, GA (13151)	46
Baldwin, GA (13009)	45
Thomas, GA (13275)	44
Fayette, GA (13113)	44
Houston, GA (13153)	42
Toombs, GA (13279)	41
Dougherty, GA (13095)	40
Laurens, GA (13175)	40
Carroll, GA (13045)	38
Cherokee, GA (13057)	38
Forsyth, GA (13117)	38
Douglas, GA (13097)	34

Troup, GA (13285)	32
Gordon, GA (13129)	32
Rockdale, GA (13247)	31
Ware, GA (13299)	30
Liberty, GA (13179)	30
Columbia, GA (13073)	29
Whitfield, GA (13313)	28
Catoosa, GA (13047)	26
Coweta, GA (13077)	25
Spalding, GA (13255)	24
Clarke, GA (13059)	24
Camden, GA (13039)	23
Sumter, GA (13261)	23
Bartow, GA (13015)	23
Tift, GA (13277)	21
Coffee, GA (13069)	20
Upson, GA (13293)	19
Stephens, GA (13257)	19
Crisp, GA (13081)	19
Newton, GA (13217)	18
Fannin, GA (13111)	18
Lumpkin, GA (13187)	17
Habersham, GA (13137)	16
Hart, GA (13147)	15
Union, GA (13291)	14
Walton, GA (13297)	14
Paulding, GA (13223)	13
Chattooga, GA (13055)	12
Colquitt, GA (13071)	12
Franklin, GA (13119)	12
Pulaski, GA (13235)	12
Jackson, GA (13157)	12
Emanuel, GA (13107)	11
Gilmer, GA (13123)	11
Dodge, GA (13091)	11
Tattnall, GA (13267)	11
Walker, GA (13295)	11
Pickens, GA (13227)	<10
Barrow, GA (13013)	<10
Towns, GA (13281)	<10
Wayne, GA (13305)	<10
Polk, GA (13233)	<10
Washington, GA (13303)	<10
Burke, GA (13033)	<10
Greene, GA (13133)	<10
Evans, GA (13109)	<10
Butts, GA (13035)	<10
Decatur, GA (13087)	<10
Brooks, GA (13027)	<10
Peach, GA (13225)	<10
Elbert, GA (13105)	<10
Haralson, GA (13143)	<10
Mitchell, GA (13205)	<10
Macon, GA (13193)	<10

McDuffie, GA (13189)	<10
Putnam, GA (13237)	<10
Jefferson, GA (13163)	<10
Monroe, GA (13207)	<10
Rabun, GA (13241)	<10
Ben Hill, GA (13017)	<10
Grady, GA (13131)	<10
White, GA (13311)	<10
Bacon, GA (13005)	<10
Cook, GA (13075)	<10
Morgan, GA (13211)	<10
Seminole, GA (13253)	<10
Meriwether, GA (13199)	<10
Jones, GA (13169)	<10
Screven, GA (13251)	<10
Lanier, GA (13173)	<10
Stewart, GA (13259)	<10
Johnson, GA (13167)	<10
Wilkes, GA (13317)	<10
Hancock, GA (13141)	<10
Early, GA (13099)	<10
Berrien, GA (13019)	<10
Telfair, GA (13271)	<10
Appling, GA (13001)	<10
Candler, GA (13043)	<10
Bryan, GA (13029)	<10
Effingham, GA (13103)	<10
Bleckley, GA (13023)	<10
Pierce, GA (13229)	<10
Wheeler, GA (13309)	<10
Dade, GA (13083)	<10
Murray, GA (13213)	<10
Dawson, GA (13085)	<10
Harris, GA (13145)	<10
Dooly, GA (13093)	<10
Jasper, GA (13159)	<10
Banks, GA (13011)	<10
Wilcox, GA (13315)	<10
Jeff Davis, GA (13161)	<10
Jenkins, GA (13165)	<10
Calhoun, GA (13037)	<10
Worth, GA (13321)	<10
Lamar, GA (13171)	<10
Lee, GA (13177)	<10
Oconee, GA (13219)	<10
Charlton, GA (13049)	<10
Marion, GA (13197)	<10
Irwin, GA (13155)	<10
Taylor, GA (13269)	<10
Clinch, GA (13065)	<10
Twiggs, GA (13289)	<10
Schley, GA (13249)	<10
Montgomery, GA (13209)	<10
Turner, GA (13287)	<10

Wilkinson, GA (13319)	<10
McIntosh, GA (13191)	<10
Treutlen, GA (13283)	<10
Randolph, GA (13243)	<10
Chattahoochee, GA (13053)	<10
Lincoln, GA (13181)	<10
Miller, GA (13201)	<10
Brantley, GA (13025)	<10
Clay, GA (13061)	<10
Glascock, GA (13125)	<10
Pike, GA (13231)	<10
Heard, GA (13149)	<10
Terrell, GA (13273)	<10
Crawford, GA (13079)	<10
Warren, GA (13301)	<10
Atkinson, GA (13003)	<10
Echols, GA (13101)	<10
Talbot, GA (13263)	<10
Madison, GA (13195)	<10
Long, GA (13183)	<10
Baker, GA (13007)	<10
Oglethorpe, GA (13221)	<10
Taliaferro, GA (13265)	<10
Webster, GA (13307)	0
Quitman, GA (13239)	<10

Source: EMSI Complete Employment - 3rd Quarter 2009

Data Sources and Calculations

Industry Data

In order to capture a complete picture of industry employment, EMSI basically combines covered employment data from Quarterly Census of Employment and Wages (QCEW) produced by the Department of Labor with total employment data in Regional Economic Information System (REIS) published by the Bureau of Economic Analysis (BEA), augmented with County Business Patterns (CBP) and Nonemployer Statistics (NES) published by the U.S. Census Bureau. Projections are based on the latest available EMSI industry data, 15-year past local trends in each industry, growth rates in statewide and (where available) sub-state area industry projections published by individual state agencies, and (in part) growth rates in national projections from the Bureau of Labor Statistics.

Occupation Data

Organizing regional employment information by occupation provides a workforce-oriented view of the regional economy. EMSI's occupation data are based on EMSI's industry data and regional staffing patterns taken from the Occupational Employment Statistics program (U.S. Bureau of Labor Statistics). Wage information is partially derived from the American Community Survey. The occupation-to-program (SOC-to-CIP) crosswalk is based on one from the U.S. Department of Education, with customizations by EMSI.

State Data Sources

This report uses state data from the following agencies: Georgia Department of Labor, Workforce Information and Analysis, Occupational Information Services Unit.