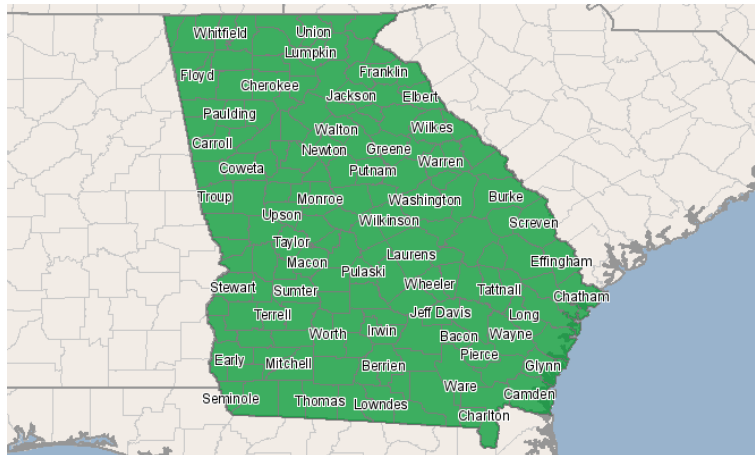


# Technical College System of Georgia



1800 Century Place  
Atlanta, Georgia 30345  
404.679.1600

## Occupation Report



## Region Info

Region: Georgia

State Area: Georgia

## Executive Summary

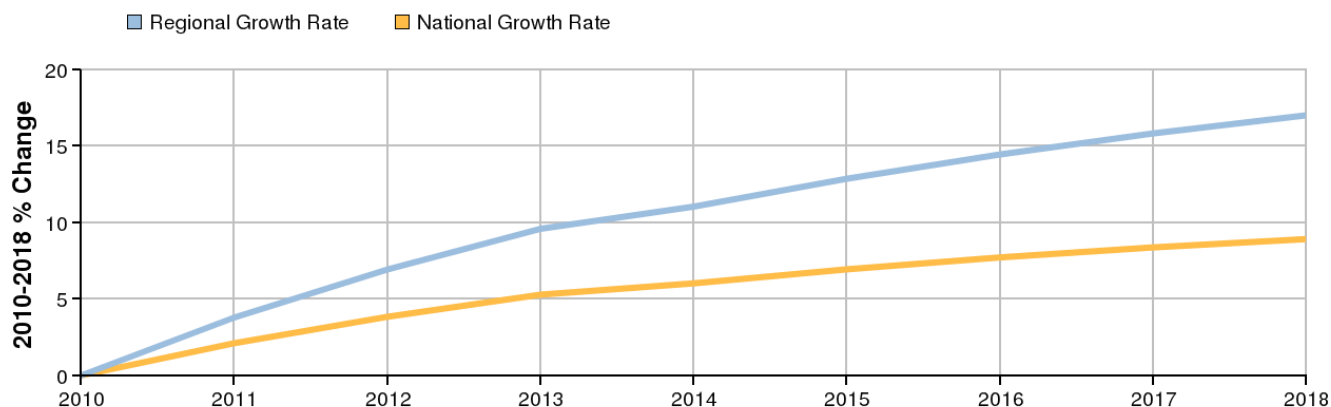
Selected Occupations	Education Level
Opticians, dispensing (SOC 29-2081)	Long-term on-the-job training

Basic Information	
2010 Occupational Jobs	1,875
2018 Occupational Jobs	2,194
Total Change	319
Total % Change	17.01%
Current Median Hourly Earnings	\$13.19

Economic Indicators	
2010 Location Quotient	0.81
2018 Location Quotient	0.85

Source: EMSI Complete Employment - 3rd Quarter 2009

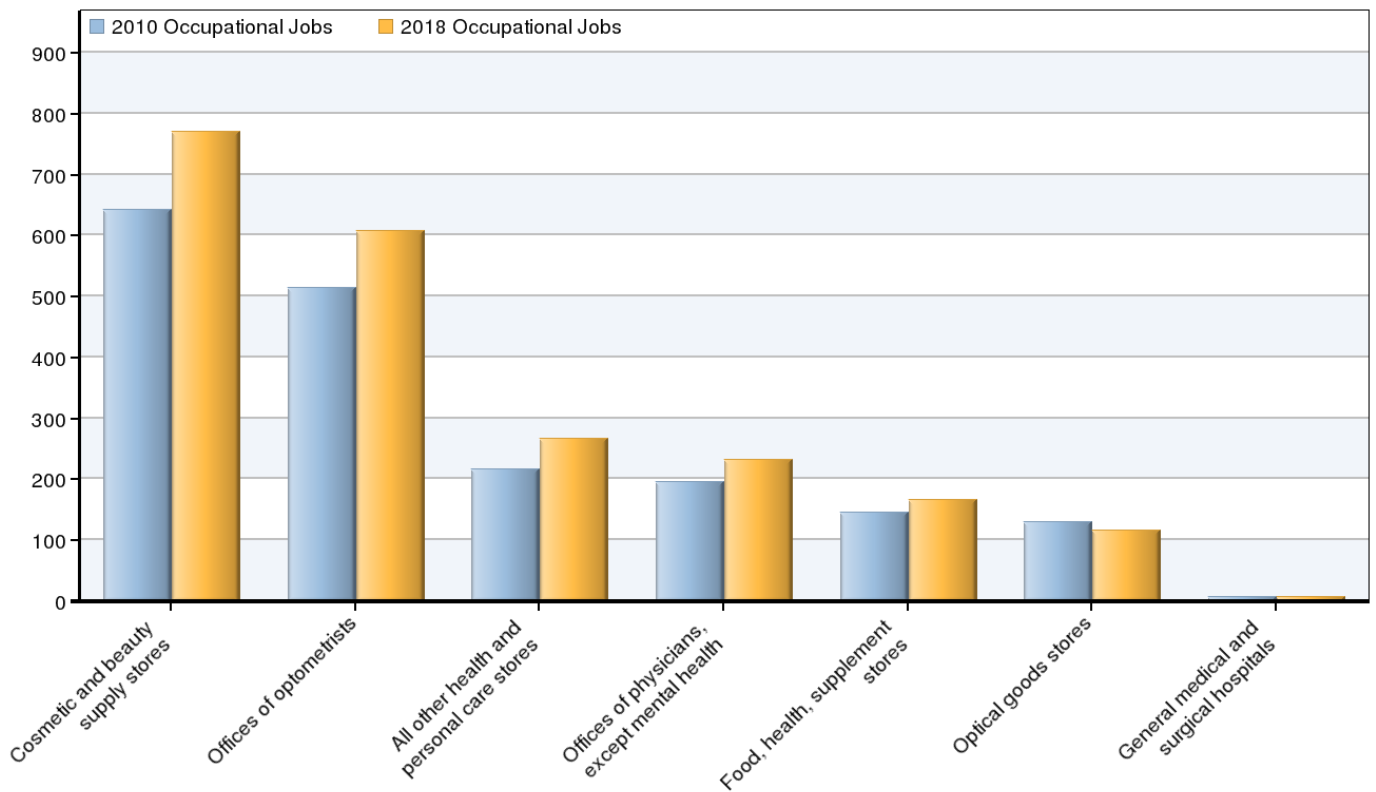
## Occupational Change Summary



Region	2010 Jobs	2018 Jobs	Change	% Change	Current Median Hourly Earnings
Regional Total	1,875	2,194	319	17%	\$13.19
National Total	75,635	82,376	6,741	9%	\$14.14

Source: EMSI Complete Employment - 3rd Quarter 2009

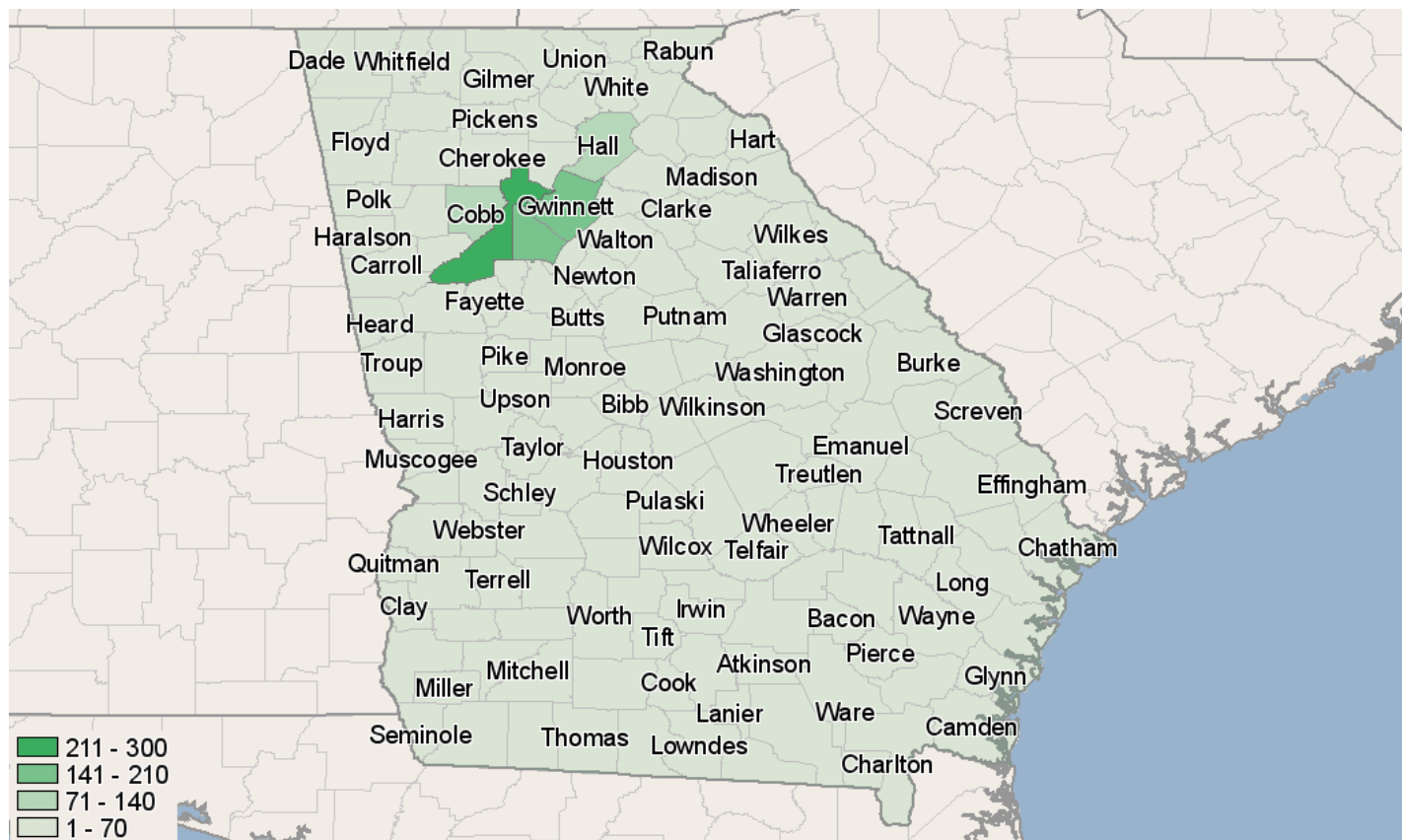
## Top Industries for Selected Occupation



NAICS Code	Name	2010 Jobs	2018 Jobs	Change	% Change
446120	Cosmetic and beauty supply stores	642	770	128	20%
621320	Offices of optometrists	515	608	93	18%
446199	All other health and personal care stores	216	267	51	24%
621111	Offices of physicians, except mental health	195	231	36	18%
446191	Food, health, supplement stores	145	166	21	14%
446130	Optical goods stores	129	117	-12	-9%
622110	General medical and surgical hospitals	<10	<10	--	--

Source: EMSI Complete Employment - 3rd Quarter 2009

# Occupation Distribution



County	2010 Jobs
Fulton, GA (13121)	278
Gwinnett, GA (13135)	154
DeKalb, GA (13089)	144
Cobb, GA (13067)	137
Hall, GA (13139)	101
Richmond, GA (13245)	54
Clayton, GA (13063)	53
Chatham, GA (13051)	53
Houston, GA (13153)	50
Bibb, GA (13021)	38
Fayette, GA (13113)	38
Bulloch, GA (13031)	34
Floyd, GA (13115)	34
Muscogee, GA (13215)	32
Cherokee, GA (13057)	28
Henry, GA (13151)	28
Lowndes, GA (13185)	26
Douglas, GA (13097)	24
Coweta, GA (13077)	24
Columbia, GA (13073)	24
Bartow, GA (13015)	23
Glynn, GA (13127)	20
Paulding, GA (13223)	20
Liberty, GA (13179)	20
Rockdale, GA (13247)	17
Carroll, GA (13045)	16

Whitfield, GA (13313)	16
Sumter, GA (13261)	15
Catoosa, GA (13047)	15
Forsyth, GA (13117)	13
Ware, GA (13299)	13
Clarke, GA (13059)	13
Troup, GA (13285)	12
Toombs, GA (13279)	11
Laurens, GA (13175)	10
Tift, GA (13277)	10
Jackson, GA (13157)	10
Gordon, GA (13129)	<10
Habersham, GA (13137)	<10
Barrow, GA (13013)	<10
Dawson, GA (13085)	<10
Baldwin, GA (13009)	<10
Thomas, GA (13275)	<10
Spalding, GA (13255)	<10
Coffee, GA (13069)	<10
Stephens, GA (13257)	<10
McDuffie, GA (13189)	<10
Effingham, GA (13103)	<10
Dougherty, GA (13095)	<10
White, GA (13311)	<10
Chattooga, GA (13055)	<10
Newton, GA (13217)	<10
Camden, GA (13039)	<10
Murray, GA (13213)	<10
Towns, GA (13281)	<10
Bleckley, GA (13023)	<10
Walton, GA (13297)	<10
Haralson, GA (13143)	<10
Fannin, GA (13111)	<10
Lumpkin, GA (13187)	<10
Colquitt, GA (13071)	<10
Harris, GA (13145)	<10
Bryan, GA (13029)	<10
Crisp, GA (13081)	<10
Grady, GA (13131)	<10
Wayne, GA (13305)	<10
Gilmer, GA (13123)	<10
Hart, GA (13147)	<10
Union, GA (13291)	<10
Emanuel, GA (13107)	<10
Oconee, GA (13219)	<10
Walker, GA (13295)	<10
Morgan, GA (13211)	<10
Polk, GA (13233)	<10
Meriwether, GA (13199)	<10
Upson, GA (13293)	<10
Dodge, GA (13091)	<10
Jeff Davis, GA (13161)	<10
Pulaski, GA (13235)	<10
Jones, GA (13169)	<10

Brooks, GA (13027)	<10
Decatur, GA (13087)	<10
Greene, GA (13133)	<10
Elbert, GA (13105)	<10
Pickens, GA (13227)	<10
Appling, GA (13001)	<10
Franklin, GA (13119)	<10
Lamar, GA (13171)	<10
Tattnall, GA (13267)	<10
Bacon, GA (13005)	<10
Macon, GA (13193)	<10
Screven, GA (13251)	<10
Lee, GA (13177)	<10
Dade, GA (13083)	<10
Chattahoochee, GA (13053)	<10
Washington, GA (13303)	<10
Jefferson, GA (13163)	<10
Butts, GA (13035)	<10
Ben Hill, GA (13017)	<10
Burke, GA (13033)	<10
Rabun, GA (13241)	<10
Monroe, GA (13207)	<10
Putnam, GA (13237)	<10
Pierce, GA (13229)	<10
Brantley, GA (13025)	<10
Worth, GA (13321)	<10
Banks, GA (13011)	<10
Cook, GA (13075)	<10
Early, GA (13099)	<10
Wilkes, GA (13317)	<10
Madison, GA (13195)	<10
Jasper, GA (13159)	<10
Berrien, GA (13019)	<10
McIntosh, GA (13191)	<10
Candler, GA (13043)	<10
Telfair, GA (13271)	<10
Pike, GA (13231)	<10
Long, GA (13183)	<10
Turner, GA (13287)	<10
Twiggs, GA (13289)	<10
Irwin, GA (13155)	<10
Lincoln, GA (13181)	<10
Peach, GA (13225)	<10
Clinch, GA (13065)	<10
Evans, GA (13109)	<10
Randolph, GA (13243)	<10
Montgomery, GA (13209)	<10
Mitchell, GA (13205)	<10
Jenkins, GA (13165)	<10
Talbot, GA (13263)	<10
Miller, GA (13201)	<10
Hancock, GA (13141)	<10
Calhoun, GA (13037)	<10
Stewart, GA (13259)	<10

Dooly, GA (13093)	<10
Lanier, GA (13173)	<10
Johnson, GA (13167)	<10
Seminole, GA (13253)	<10
Oglethorpe, GA (13221)	<10
Heard, GA (13149)	<10
Warren, GA (13301)	<10
Taylor, GA (13269)	<10
Marion, GA (13197)	<10
Wilkinson, GA (13319)	<10
Terrell, GA (13273)	0
Treutlen, GA (13283)	0
Atkinson, GA (13003)	0
Webster, GA (13307)	0
Charlton, GA (13049)	0
Quitman, GA (13239)	0
Crawford, GA (13079)	0
Schley, GA (13249)	0
Glascocock, GA (13125)	0
Taliaferro, GA (13265)	0
Wilcox, GA (13315)	0
Wheeler, GA (13309)	0
Clay, GA (13061)	0
Echols, GA (13101)	0
Baker, GA (13007)	<10

Source: EMSI Complete Employment - 3rd Quarter 2009

# Data Sources and Calculations

## Industry Data

In order to capture a complete picture of industry employment, EMSI basically combines covered employment data from Quarterly Census of Employment and Wages (QCEW) produced by the Department of Labor with total employment data in Regional Economic Information System (REIS) published by the Bureau of Economic Analysis (BEA), augmented with County Business Patterns (CBP) and Nonemployer Statistics (NES) published by the U.S. Census Bureau. Projections are based on the latest available EMSI industry data, 15-year past local trends in each industry, growth rates in statewide and (where available) sub-state area industry projections published by individual state agencies, and (in part) growth rates in national projections from the Bureau of Labor Statistics.

## Occupation Data

Organizing regional employment information by occupation provides a workforce-oriented view of the regional economy. EMSI's occupation data are based on EMSI's industry data and regional staffing patterns taken from the Occupational Employment Statistics program (U.S. Bureau of Labor Statistics). Wage information is partially derived from the American Community Survey. The occupation-to-program (SOC-to-CIP) crosswalk is based on one from the U.S. Department of Education, with customizations by EMSI.

## State Data Sources

This report uses state data from the following agencies: Georgia Department of Labor, Workforce Information and Analysis, Occupational Information Services Unit.