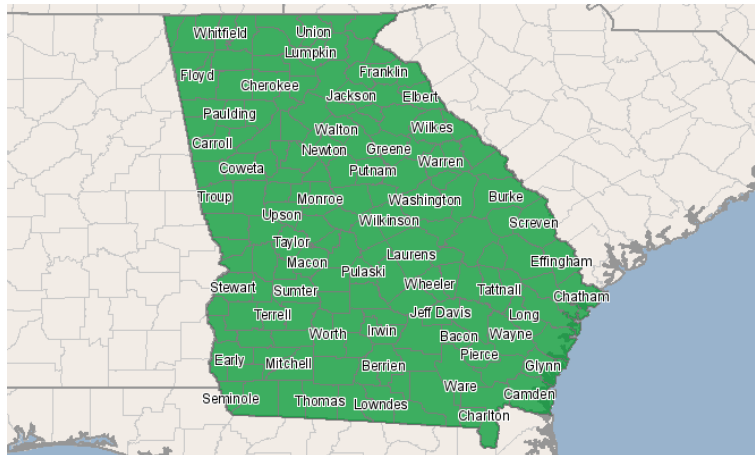


Technical College System of Georgia



1800 Century Place
Atlanta, Georgia 30345
404.679.1600

Occupation Report



Region Info

Region: Georgia

State Area: Georgia

Executive Summary

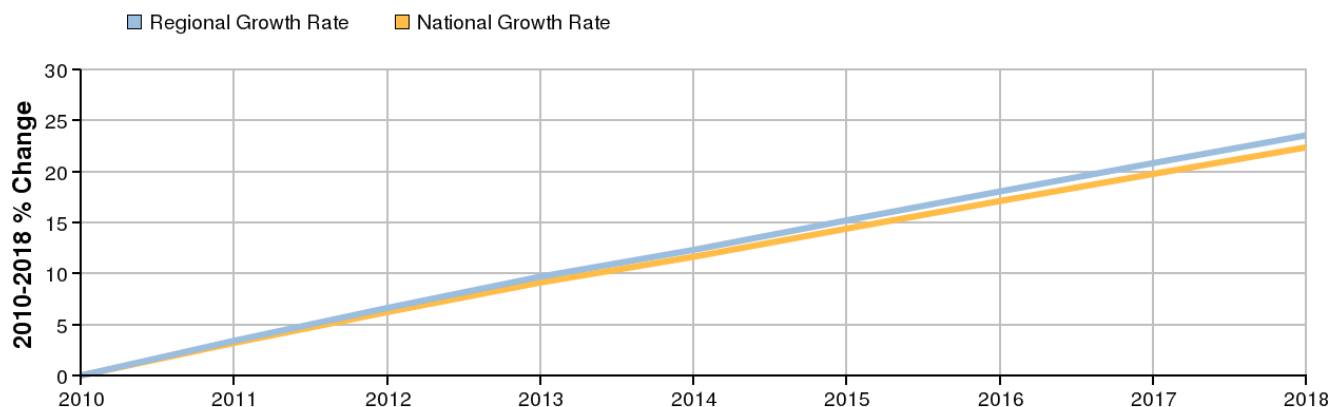
Selected Occupations	Education Level
Pharmacy technicians (SOC 29-2052)	Moderate-term on-the-job training

Basic Information	
2010 Occupational Jobs	10,571
2018 Occupational Jobs	13,060
Total Change	2,489
Total % Change	23.55%
Current Median Hourly Earnings	\$12.56

Economic Indicators	
2010 Location Quotient	1.01
2018 Location Quotient	0.99

Source: EMSI Complete Employment - 3rd Quarter 2009

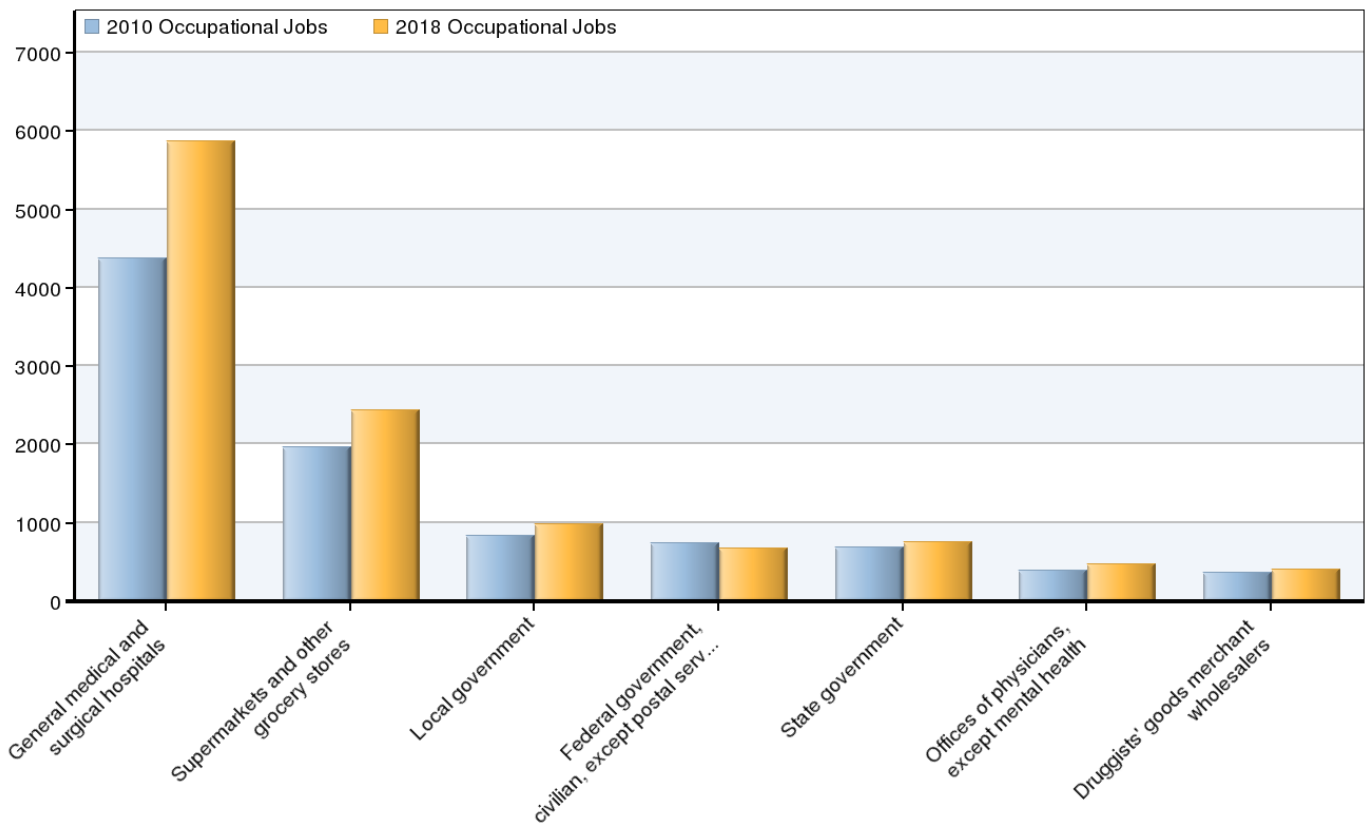
Occupational Change Summary



Region	2010 Jobs	2018 Jobs	Change	% Change	Current Median Hourly Earnings
Regional Total	10,571	13,060	2,489	24%	\$12.56
National Total	343,134	419,863	76,729	22%	\$13.31

Source: EMSI Complete Employment - 3rd Quarter 2009

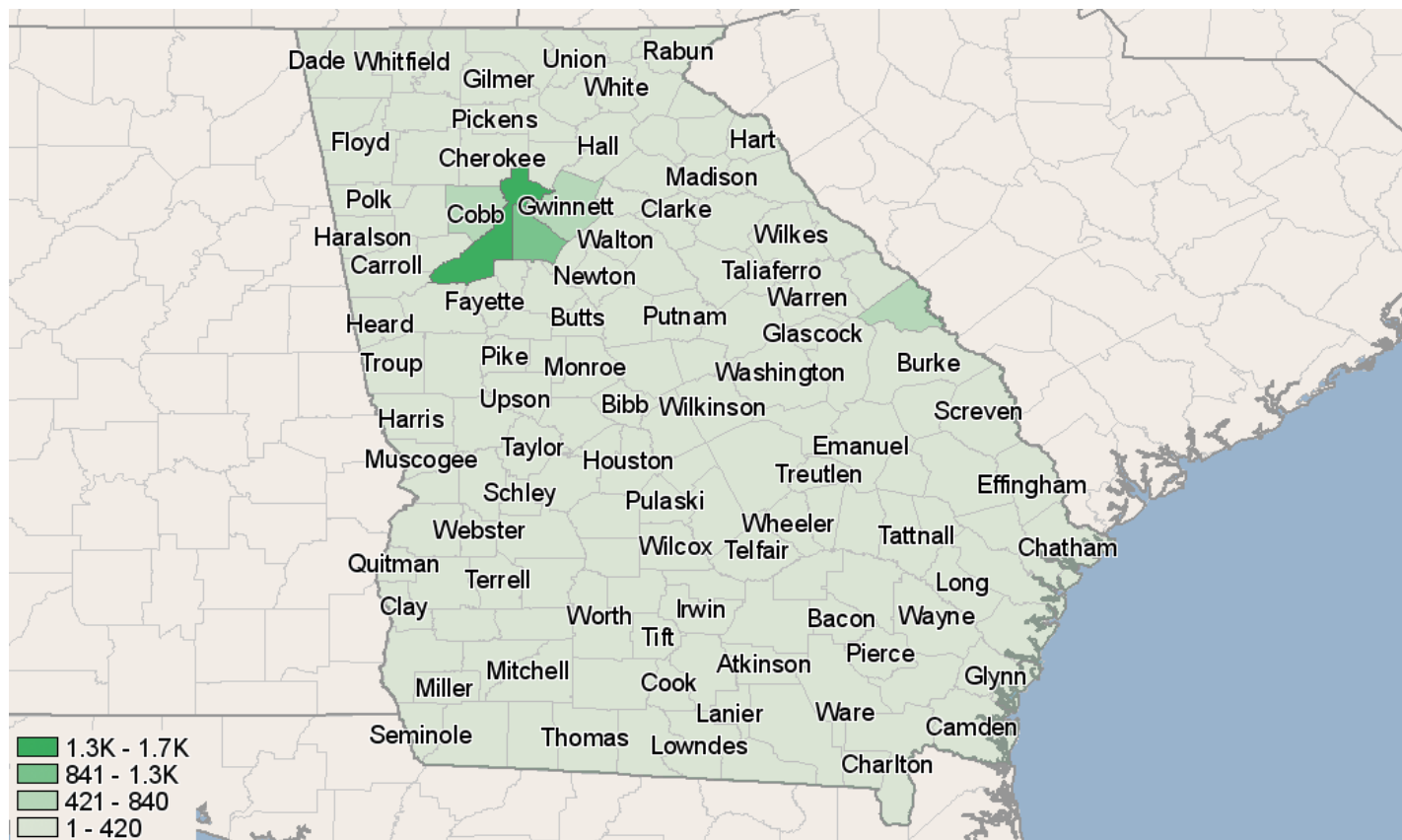
Top Industries for Selected Occupation



NAICS Code	Name	2010 Jobs	2018 Jobs	Change	% Change
622110	General medical and surgical hospitals	4,370	5,871	1,501	34%
445110	Supermarkets and other grocery stores	1,968	2,438	470	24%
930000	Local government	834	977	143	17%
911000	Federal government, civilian, except postal service	740	674	-66	-9%
920000	State government	686	759	73	11%
621111	Offices of physicians, except mental health	385	474	89	23%
424210	Druggists' goods merchant wholesalers	364	398	34	9%

Source: EMSI Complete Employment - 3rd Quarter 2009

Occupation Distribution



County	2010 Jobs
Fulton, GA (13121)	1,688
DeKalb, GA (13089)	850
Cobb, GA (13067)	700
Gwinnett, GA (13135)	654
Richmond, GA (13245)	594
Bibb, GA (13021)	368
Chatham, GA (13051)	332
Muscogee, GA (13215)	327
Clarke, GA (13059)	238
Clayton, GA (13063)	232
Dougherty, GA (13095)	217
Houston, GA (13153)	199
Hall, GA (13139)	183
Floyd, GA (13115)	160
Henry, GA (13151)	151
Forsyth, GA (13117)	136
Lowndes, GA (13185)	118
Fayette, GA (13113)	116
Carroll, GA (13045)	108
Thomas, GA (13275)	107
Cherokee, GA (13057)	105
Catoosa, GA (13047)	94
Baldwin, GA (13009)	81
Douglas, GA (13097)	81
Bulloch, GA (13031)	80
Glynn, GA (13127)	78

Whitfield, GA (13313)	77
Rockdale, GA (13247)	76
Laurens, GA (13175)	75
Camden, GA (13039)	71
Gordon, GA (13129)	71
Ware, GA (13299)	69
Coweta, GA (13077)	67
Newton, GA (13217)	63
Toombs, GA (13279)	60
Columbia, GA (13073)	58
Spalding, GA (13255)	57
Bartow, GA (13015)	53
Coffee, GA (13069)	51
Paulding, GA (13223)	51
Jackson, GA (13157)	48
Sumter, GA (13261)	48
Troup, GA (13285)	45
Fannin, GA (13111)	42
Chattooga, GA (13055)	38
Liberty, GA (13179)	38
Gilmer, GA (13123)	38
Upson, GA (13293)	38
Hart, GA (13147)	37
Walton, GA (13297)	36
Tift, GA (13277)	35
Habersham, GA (13137)	35
Lumpkin, GA (13187)	35
Barrow, GA (13013)	34
Pulaski, GA (13235)	34
Walker, GA (13295)	33
Franklin, GA (13119)	32
Crisp, GA (13081)	31
Pickens, GA (13227)	30
Polk, GA (13233)	30
Colquitt, GA (13071)	30
Towns, GA (13281)	29
Tattnall, GA (13267)	28
White, GA (13311)	27
Union, GA (13291)	27
Stephens, GA (13257)	26
Greene, GA (13133)	24
Butts, GA (13035)	23
Mitchell, GA (13205)	23
Berrien, GA (13019)	21
Evans, GA (13109)	19
Haralson, GA (13143)	19
Cook, GA (13075)	19
Burke, GA (13033)	19
Decatur, GA (13087)	19
Elbert, GA (13105)	18
Wayne, GA (13305)	18
Seminole, GA (13253)	17
Dodge, GA (13091)	17
Worth, GA (13321)	16

Bacon, GA (13005)	16
Macon, GA (13193)	16
Early, GA (13099)	15
Morgan, GA (13211)	14
Jefferson, GA (13163)	13
Meriwether, GA (13199)	13
Oconee, GA (13219)	13
Rabun, GA (13241)	12
Peach, GA (13225)	12
Dade, GA (13083)	12
Dawson, GA (13085)	12
Brooks, GA (13027)	12
Grady, GA (13131)	12
Emanuel, GA (13107)	11
Washington, GA (13303)	11
McDuffie, GA (13189)	11
Bryan, GA (13029)	11
Jasper, GA (13159)	10
Murray, GA (13213)	10
Putnam, GA (13237)	<10
Lee, GA (13177)	<10
Effingham, GA (13103)	<10
Appling, GA (13001)	<10
Telfair, GA (13271)	<10
Bleckley, GA (13023)	<10
Ben Hill, GA (13017)	<10
Calhoun, GA (13037)	<10
Screven, GA (13251)	<10
Lanier, GA (13173)	<10
Wilkes, GA (13317)	<10
Monroe, GA (13207)	<10
Wheeler, GA (13309)	<10
Lamar, GA (13171)	<10
Banks, GA (13011)	<10
Stewart, GA (13259)	<10
Jones, GA (13169)	<10
Jeff Davis, GA (13161)	<10
Brantley, GA (13025)	<10
Terrell, GA (13273)	<10
Harris, GA (13145)	<10
Chattahoochee, GA (13053)	<10
Hancock, GA (13141)	<10
Randolph, GA (13243)	<10
Madison, GA (13195)	<10
Treutlen, GA (13283)	<10
Pierce, GA (13229)	<10
Candler, GA (13043)	<10
Miller, GA (13201)	<10
Dooly, GA (13093)	<10
Atkinson, GA (13003)	<10
Charlton, GA (13049)	<10
Turner, GA (13287)	<10
Johnson, GA (13167)	<10
Irwin, GA (13155)	<10

Pike, GA (13231)	<10
Jenkins, GA (13165)	<10
Lincoln, GA (13181)	<10
Taylor, GA (13269)	<10
Wilcox, GA (13315)	<10
Clinch, GA (13065)	<10
Clay, GA (13061)	<10
Montgomery, GA (13209)	<10
McIntosh, GA (13191)	<10
Schley, GA (13249)	<10
Wilkinson, GA (13319)	<10
Warren, GA (13301)	<10
Crawford, GA (13079)	<10
Talbot, GA (13263)	<10
Marion, GA (13197)	<10
Baker, GA (13007)	<10
Oglethorpe, GA (13221)	<10
Heard, GA (13149)	<10
Twiggs, GA (13289)	<10
Echols, GA (13101)	<10
Glascock, GA (13125)	<10
Quitman, GA (13239)	<10
Webster, GA (13307)	<10
Taliaferro, GA (13265)	<10
Long, GA (13183)	<10

Source: EMSI Complete Employment - 3rd Quarter 2009

Data Sources and Calculations

Industry Data

In order to capture a complete picture of industry employment, EMSI basically combines covered employment data from Quarterly Census of Employment and Wages (QCEW) produced by the Department of Labor with total employment data in Regional Economic Information System (REIS) published by the Bureau of Economic Analysis (BEA), augmented with County Business Patterns (CBP) and Nonemployer Statistics (NES) published by the U.S. Census Bureau. Projections are based on the latest available EMSI industry data, 15-year past local trends in each industry, growth rates in statewide and (where available) sub-state area industry projections published by individual state agencies, and (in part) growth rates in national projections from the Bureau of Labor Statistics.

Occupation Data

Organizing regional employment information by occupation provides a workforce-oriented view of the regional economy. EMSI's occupation data are based on EMSI's industry data and regional staffing patterns taken from the Occupational Employment Statistics program (U.S. Bureau of Labor Statistics). Wage information is partially derived from the American Community Survey. The occupation-to-program (SOC-to-CIP) crosswalk is based on one from the U.S. Department of Education, with customizations by EMSI.

State Data Sources

This report uses state data from the following agencies: Georgia Department of Labor, Workforce Information and Analysis, Occupational Information Services Unit.