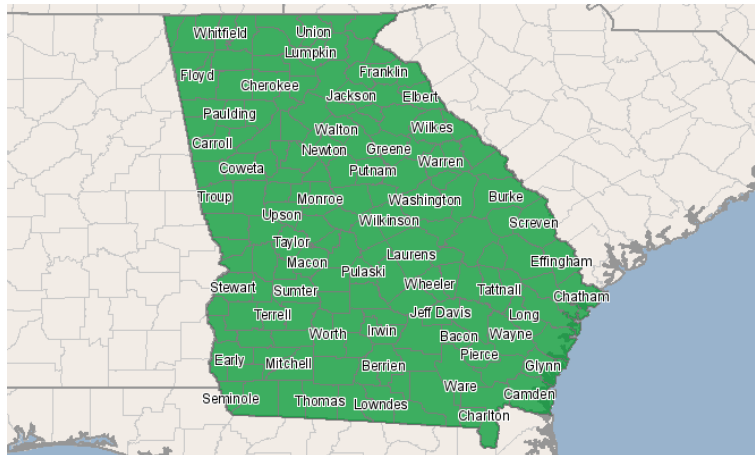


Technical College System of Georgia



1800 Century Place
Atlanta, Georgia 30345
404.679.1600

Occupation Report



Region Info

Region: Georgia

State Area: Georgia

Executive Summary

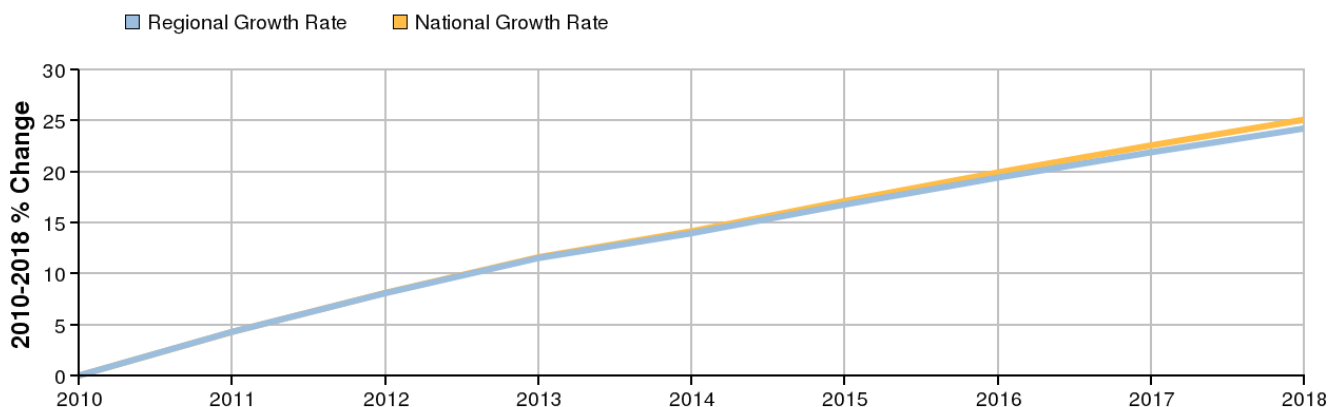
Selected Occupations	Education Level
Veterinary technologists and technicians (SOC 29-2056)	Associate's degree

Basic Information	
2010 Occupational Jobs	3,687
2018 Occupational Jobs	4,579
Total Change	892
Total % Change	24.2%
Current Median Hourly Earnings	\$12.01

Economic Indicators	
2010 Location Quotient	1.42
2018 Location Quotient	1.37

Source: EMSI Complete Employment - 3rd Quarter 2009

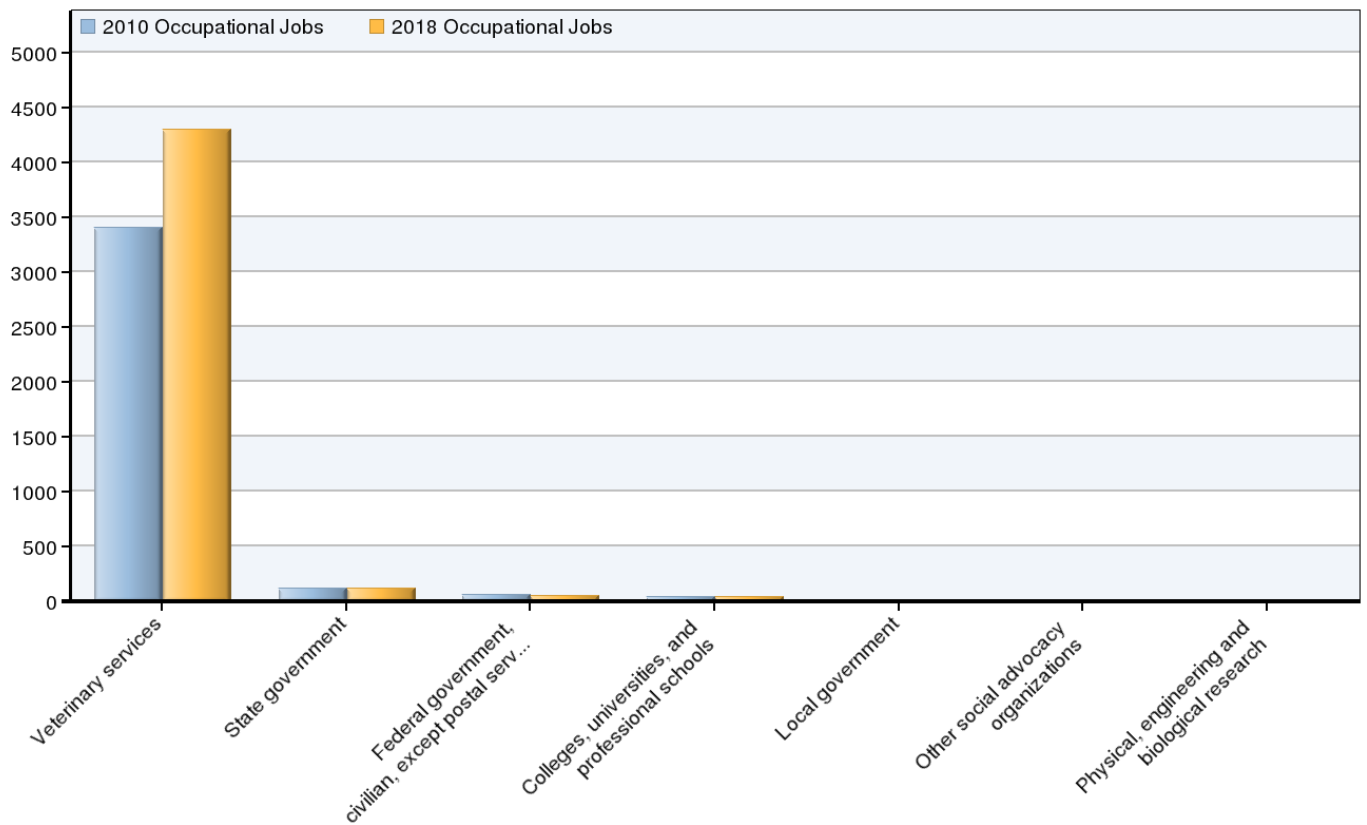
Occupational Change Summary



Region	2010 Jobs	2018 Jobs	Change	% Change	Current Median Hourly Earnings
Regional Total	3,687	4,579	892	24%	\$12.01
National Total	85,188	106,550	21,362	25%	\$13.85

Source: EMSI Complete Employment - 3rd Quarter 2009

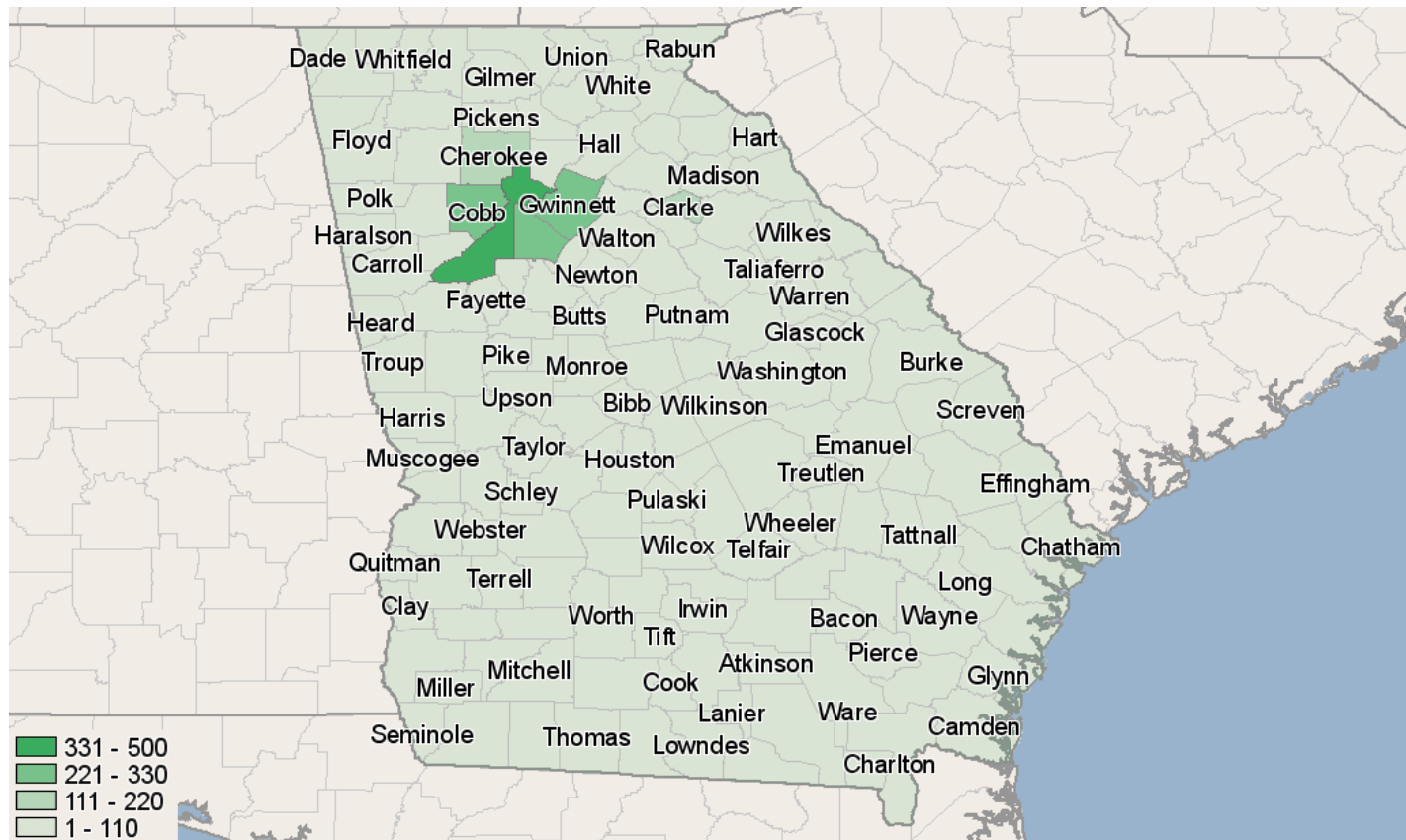
Top Industries for Selected Occupation



NAICS Code	Name	2010 Jobs	2018 Jobs	Change	% Change
541940	Veterinary services	3,405	4,295	890	26%
920000	State government	115	117	2	2%
911000	Federal government, civilian, except postal service	58	49	-9	-15%
611310	Colleges, universities, and professional schools	37	42	5	13%
930000	Local government	13	13	0	0%
813319	Other social advocacy organizations	12	13	1	8%
541710	Physical, engineering and biological research	<10	<10	--	--

Source: EMSI Complete Employment - 3rd Quarter 2009

Occupation Distribution



County	2010 Jobs
Fulton, GA (13121)	430
Cobb, GA (13067)	324
Gwinnett, GA (13135)	305
DeKalb, GA (13089)	230
Cherokee, GA (13057)	137
Clarke, GA (13059)	124
Muscogee, GA (13215)	103
Forsyth, GA (13117)	102
Fayette, GA (13113)	97
Chatham, GA (13051)	93
Hall, GA (13139)	79
Richmond, GA (13245)	67
Floyd, GA (13115)	60
Columbia, GA (13073)	57
Oconee, GA (13219)	55
Bartow, GA (13015)	53
Lowndes, GA (13185)	48
Bibb, GA (13021)	47
Coweta, GA (13077)	47
Houston, GA (13153)	46
Henry, GA (13151)	45
Walton, GA (13297)	43
Paulding, GA (13223)	43
Carroll, GA (13045)	41
Jackson, GA (13157)	40
Douglas, GA (13097)	39

Habersham, GA (13137)	35
Barrow, GA (13013)	33
Glynn, GA (13127)	33
Rockdale, GA (13247)	32
Dougherty, GA (13095)	32
Liberty, GA (13179)	28
Catoosa, GA (13047)	28
Whitfield, GA (13313)	25
Bulloch, GA (13031)	25
Franklin, GA (13119)	24
Madison, GA (13195)	23
Clayton, GA (13063)	21
Effingham, GA (13103)	20
Gilmer, GA (13123)	19
Spalding, GA (13255)	19
Newton, GA (13217)	18
Troup, GA (13285)	17
Baldwin, GA (13009)	16
Dawson, GA (13085)	16
Union, GA (13291)	16
Jones, GA (13169)	16
Towns, GA (13281)	16
Peach, GA (13225)	15
White, GA (13311)	15
Laurens, GA (13175)	15
Rabun, GA (13241)	14
Lumpkin, GA (13187)	13
Sumter, GA (13261)	12
Gordon, GA (13129)	12
Chattooga, GA (13055)	12
Ware, GA (13299)	11
Putnam, GA (13237)	11
Camden, GA (13039)	11
McDuffie, GA (13189)	11
Grady, GA (13131)	10
Harris, GA (13145)	10
Thomas, GA (13275)	10
Dodge, GA (13091)	10
Bryan, GA (13029)	<10
Tift, GA (13277)	<10
Greene, GA (13133)	<10
Crisp, GA (13081)	<10
Fannin, GA (13111)	<10
Stephens, GA (13257)	<10
Pickens, GA (13227)	<10
Walker, GA (13295)	<10
Lee, GA (13177)	<10
Oglethorpe, GA (13221)	<10
Butts, GA (13035)	<10
Murray, GA (13213)	<10
Morgan, GA (13211)	<10
Tattnall, GA (13267)	<10
Hart, GA (13147)	<10
Polk, GA (13233)	<10

Monroe, GA (13207)	<10
Pulaski, GA (13235)	<10
Toombs, GA (13279)	<10
Washington, GA (13303)	<10
Dade, GA (13083)	<10
Colquitt, GA (13071)	<10
Pierce, GA (13229)	<10
Lamar, GA (13171)	<10
Coffee, GA (13069)	<10
Wilkes, GA (13317)	<10
Upson, GA (13293)	<10
Terrell, GA (13273)	<10
Haralson, GA (13143)	<10
Jefferson, GA (13163)	<10
Candler, GA (13043)	<10
McIntosh, GA (13191)	<10
Emanuel, GA (13107)	<10
Miller, GA (13201)	<10
Burke, GA (13033)	<10
Macon, GA (13193)	<10
Decatur, GA (13087)	<10
Turner, GA (13287)	<10
Mitchell, GA (13205)	<10
Elbert, GA (13105)	<10
Brooks, GA (13027)	<10
Lincoln, GA (13181)	<10
Talbot, GA (13263)	<10
Worth, GA (13321)	<10
Wilkinson, GA (13319)	<10
Telfair, GA (13271)	<10
Calhoun, GA (13037)	<10
Cook, GA (13075)	<10
Chattahoochee, GA (13053)	<10
Wayne, GA (13305)	<10
Treutlen, GA (13283)	<10
Irwin, GA (13155)	<10
Appling, GA (13001)	<10
Early, GA (13099)	<10
Meriwether, GA (13199)	<10
Screven, GA (13251)	<10
Taylor, GA (13269)	<10
Montgomery, GA (13209)	<10
Jenkins, GA (13165)	<10
Ben Hill, GA (13017)	<10
Seminole, GA (13253)	0
Randolph, GA (13243)	0
Bleckley, GA (13023)	0
Dooly, GA (13093)	0
Stewart, GA (13259)	0
Marion, GA (13197)	0
Banks, GA (13011)	0
Long, GA (13183)	0
Hancock, GA (13141)	0
Bacon, GA (13005)	0

Wilcox, GA (13315)	0
Johnson, GA (13167)	0
Evans, GA (13109)	0
Lanier, GA (13173)	0
Jasper, GA (13159)	0
Berrien, GA (13019)	0
Brantley, GA (13025)	0
Baker, GA (13007)	0
Schley, GA (13249)	0
Pike, GA (13231)	0
Wheeler, GA (13309)	0
Echols, GA (13101)	0
Crawford, GA (13079)	0
Heard, GA (13149)	0
Charlton, GA (13049)	0
Clay, GA (13061)	0
Clinch, GA (13065)	0
Quitman, GA (13239)	0
Jeff Davis, GA (13161)	0
Webster, GA (13307)	0
Twiggs, GA (13289)	0
Atkinson, GA (13003)	0
Taliaferro, GA (13265)	0
Warren, GA (13301)	0
Glascock, GA (13125)	<10

Source: EMSI Complete Employment - 3rd Quarter 2009

Data Sources and Calculations

Industry Data

In order to capture a complete picture of industry employment, EMSI basically combines covered employment data from Quarterly Census of Employment and Wages (QCEW) produced by the Department of Labor with total employment data in Regional Economic Information System (REIS) published by the Bureau of Economic Analysis (BEA), augmented with County Business Patterns (CBP) and Nonemployer Statistics (NES) published by the U.S. Census Bureau. Projections are based on the latest available EMSI industry data, 15-year past local trends in each industry, growth rates in statewide and (where available) sub-state area industry projections published by individual state agencies, and (in part) growth rates in national projections from the Bureau of Labor Statistics.

Occupation Data

Organizing regional employment information by occupation provides a workforce-oriented view of the regional economy. EMSI's occupation data are based on EMSI's industry data and regional staffing patterns taken from the Occupational Employment Statistics program (U.S. Bureau of Labor Statistics). Wage information is partially derived from the American Community Survey. The occupation-to-program (SOC-to-CIP) crosswalk is based on one from the U.S. Department of Education, with customizations by EMSI.

State Data Sources

This report uses state data from the following agencies: Georgia Department of Labor, Workforce Information and Analysis, Occupational Information Services Unit.