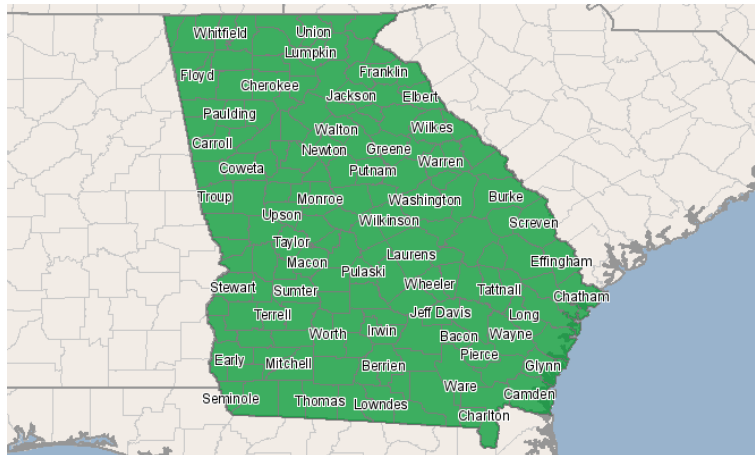


Technical College System of Georgia



1800 Century Place
Atlanta, Georgia 30345
404.679.1600

Occupation Report



Region Info

Region: Georgia

State Area: Georgia

Executive Summary

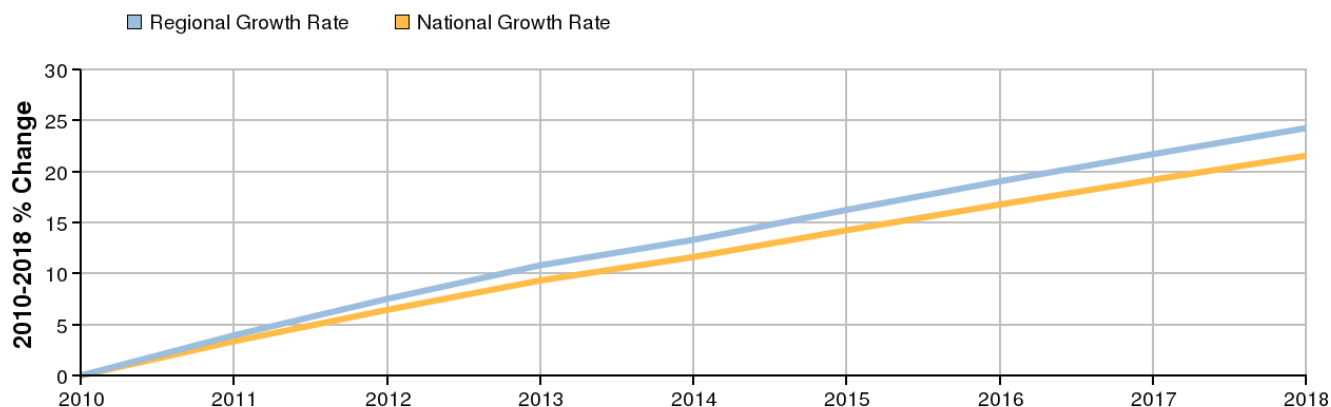
Selected Occupations	Education Level
Dental assistants (SOC 31-9091)	Moderate-term on-the-job training

Basic Information	
2010 Occupational Jobs	8,400
2018 Occupational Jobs	10,437
Total Change	2,037
Total % Change	24.25%
Current Median Hourly Earnings	\$15.76

Economic Indicators	
2010 Location Quotient	0.88
2018 Location Quotient	0.88

Source: EMSI Complete Employment - 3rd Quarter 2009

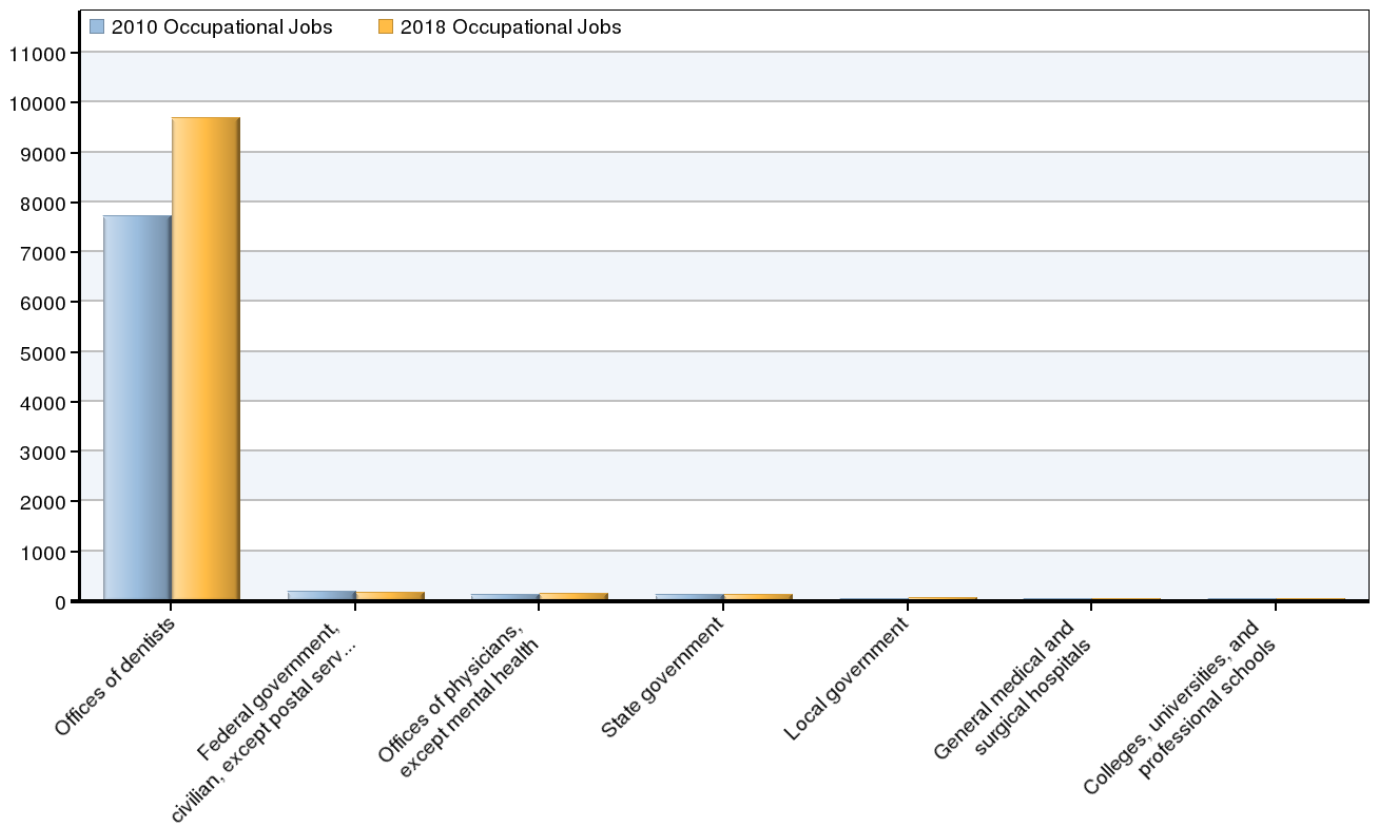
Occupational Change Summary



Region	2010 Jobs	2018 Jobs	Change	% Change	Current Median Hourly Earnings
Regional Total	8,400	10,437	2,037	24%	\$15.76
National Total	312,339	379,614	67,275	22%	\$15.59

Source: EMSI Complete Employment - 3rd Quarter 2009

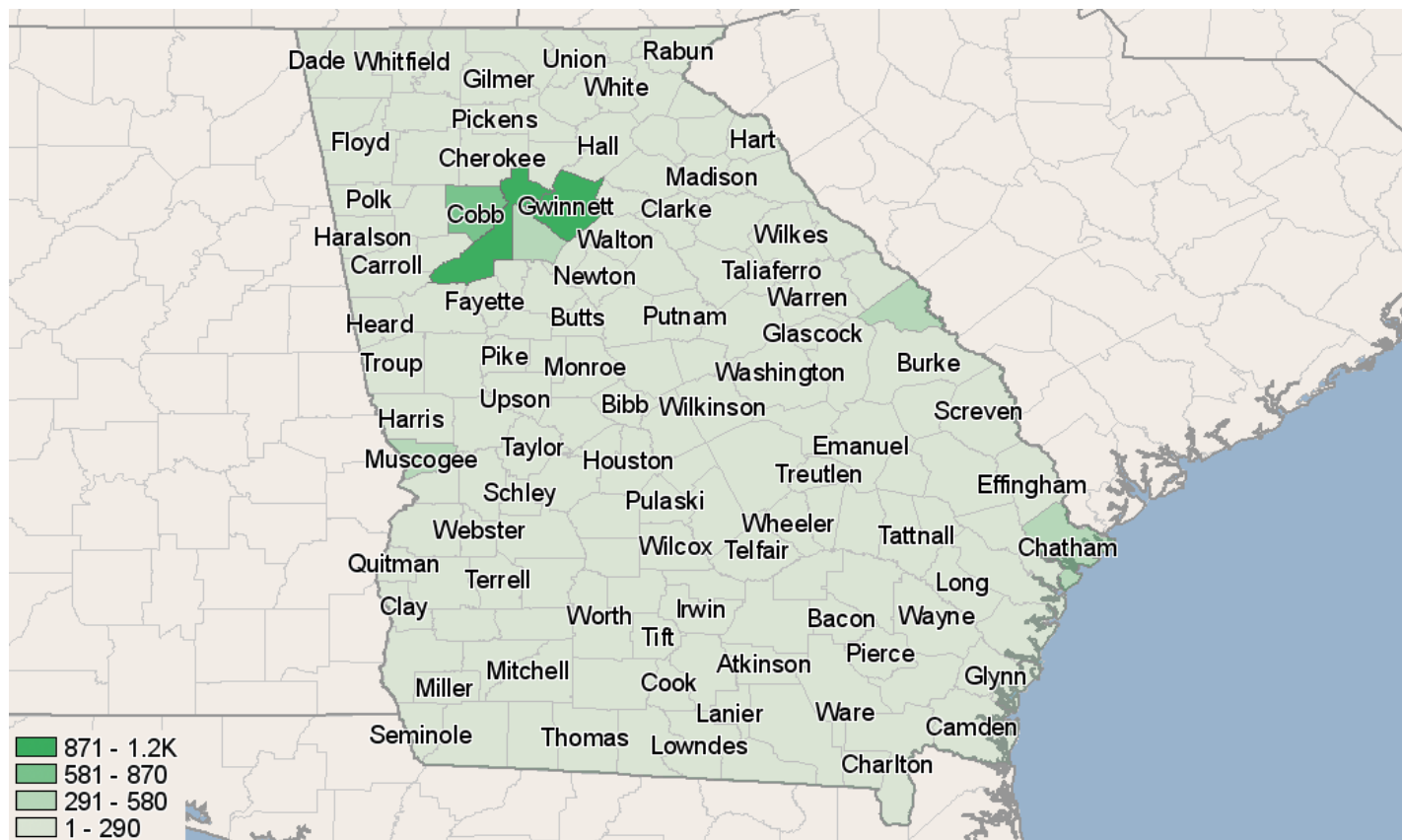
Top Industries for Selected Occupation



NAICS Code	Name	2010 Jobs	2018 Jobs	Change	% Change
621210	Offices of dentists	7,729	9,688	1,959	25%
911000	Federal government, civilian, except postal service	180	169	-11	-6%
621111	Offices of physicians, except mental health	122	149	27	22%
920000	State government	117	123	6	5%
930000	Local government	49	54	5	10%
622110	General medical and surgical hospitals	44	51	7	16%
611310	Colleges, universities, and professional schools	37	44	7	19%

Source: EMSI Complete Employment - 3rd Quarter 2009

Occupation Distribution



County	2010 Jobs
Fulton, GA (13121)	1,160
Gwinnett, GA (13135)	923
Cobb, GA (13067)	840
DeKalb, GA (13089)	538
Chatham, GA (13051)	386
Richmond, GA (13245)	324
Muscogee, GA (13215)	296
Fayette, GA (13113)	199
Cherokee, GA (13057)	199
Clarke, GA (13059)	172
Forsyth, GA (13117)	162
Henry, GA (13151)	136
Clayton, GA (13063)	133
Rockdale, GA (13247)	129
Houston, GA (13153)	126
Lowndes, GA (13185)	125
Bibb, GA (13021)	125
Hall, GA (13139)	122
Columbia, GA (13073)	118
Floyd, GA (13115)	110
Douglas, GA (13097)	109
Coweta, GA (13077)	96
Dougherty, GA (13095)	86
Liberty, GA (13179)	81
Glynn, GA (13127)	74
Bartow, GA (13015)	69

Carroll, GA (13045)	64
Paulding, GA (13223)	63
Bulloch, GA (13031)	57
Troup, GA (13285)	56
Whitfield, GA (13313)	53
Ware, GA (13299)	43
Spalding, GA (13255)	42
Newton, GA (13217)	41
Habersham, GA (13137)	37
Catoosa, GA (13047)	36
Oconee, GA (13219)	35
Tift, GA (13277)	33
Coffee, GA (13069)	32
Thomas, GA (13275)	32
Camden, GA (13039)	32
Laurens, GA (13175)	30
Barrow, GA (13013)	30
Gordon, GA (13129)	29
Baldwin, GA (13009)	27
Toombs, GA (13279)	26
Chattahoochee, GA (13053)	24
Walton, GA (13297)	23
Colquitt, GA (13071)	22
Jackson, GA (13157)	22
Fannin, GA (13111)	21
Dawson, GA (13085)	20
Gilmer, GA (13123)	20
Sumter, GA (13261)	20
Bryan, GA (13029)	19
White, GA (13311)	18
Elbert, GA (13105)	16
Stephens, GA (13257)	16
Decatur, GA (13087)	15
McDuffie, GA (13189)	15
Union, GA (13291)	15
Walker, GA (13295)	15
Grady, GA (13131)	14
Pickens, GA (13227)	14
Effingham, GA (13103)	14
Taylor, GA (13269)	14
Wayne, GA (13305)	14
Haralson, GA (13143)	14
Lee, GA (13177)	13
Pulaski, GA (13235)	12
Upson, GA (13293)	12
Lumpkin, GA (13187)	11
Rabun, GA (13241)	11
Morgan, GA (13211)	10
Dodge, GA (13091)	10
Emanuel, GA (13107)	<10
Hart, GA (13147)	<10
Chattooga, GA (13055)	<10
Washington, GA (13303)	<10
Polk, GA (13233)	<10

Ben Hill, GA (13017)	<10
Crisp, GA (13081)	<10
Peach, GA (13225)	<10
Early, GA (13099)	<10
Cook, GA (13075)	<10
Worth, GA (13321)	<10
Irwin, GA (13155)	<10
Franklin, GA (13119)	<10
Madison, GA (13195)	<10
Randolph, GA (13243)	<10
Dade, GA (13083)	<10
Putnam, GA (13237)	<10
Bacon, GA (13005)	<10
Pierce, GA (13229)	<10
Towns, GA (13281)	<10
Turner, GA (13287)	<10
Wilkes, GA (13317)	<10
Miller, GA (13201)	<10
Greene, GA (13133)	<10
Atkinson, GA (13003)	<10
Jefferson, GA (13163)	<10
Screven, GA (13251)	<10
Calhoun, GA (13037)	<10
Meriwether, GA (13199)	<10
Burke, GA (13033)	<10
Murray, GA (13213)	<10
Jones, GA (13169)	<10
Jasper, GA (13159)	<10
Monroe, GA (13207)	<10
Mitchell, GA (13205)	<10
Bleckley, GA (13023)	<10
Lamar, GA (13171)	<10
Evans, GA (13109)	<10
Dooly, GA (13093)	<10
Pike, GA (13231)	<10
Tattnall, GA (13267)	<10
Brooks, GA (13027)	<10
Butts, GA (13035)	<10
Banks, GA (13011)	<10
Lanier, GA (13173)	<10
Lincoln, GA (13181)	<10
McIntosh, GA (13191)	<10
Seminole, GA (13253)	<10
Wilkinson, GA (13319)	<10
Appling, GA (13001)	<10
Treutlen, GA (13283)	<10
Harris, GA (13145)	<10
Jeff Davis, GA (13161)	<10
Macon, GA (13193)	<10
Telfair, GA (13271)	<10
Terrell, GA (13273)	<10
Clinch, GA (13065)	<10
Clay, GA (13061)	<10
Oglethorpe, GA (13221)	<10

Candler, GA (13043)	<10
Wilcox, GA (13315)	<10
Warren, GA (13301)	<10
Charlton, GA (13049)	<10
Berrien, GA (13019)	<10
Johnson, GA (13167)	<10
Montgomery, GA (13209)	<10
Hancock, GA (13141)	<10
Marion, GA (13197)	<10
Stewart, GA (13259)	<10
Jenkins, GA (13165)	0
Long, GA (13183)	0
Brantley, GA (13025)	0
Wheeler, GA (13309)	0
Baker, GA (13007)	0
Heard, GA (13149)	0
Schley, GA (13249)	0
Crawford, GA (13079)	0
Echols, GA (13101)	0
Talbot, GA (13263)	0
Twiggs, GA (13289)	0
Webster, GA (13307)	0
Glascock, GA (13125)	0
Taliaferro, GA (13265)	0
Quitman, GA (13239)	<10

Source: EMSI Complete Employment - 3rd Quarter 2009

Data Sources and Calculations

Industry Data

In order to capture a complete picture of industry employment, EMSI basically combines covered employment data from Quarterly Census of Employment and Wages (QCEW) produced by the Department of Labor with total employment data in Regional Economic Information System (REIS) published by the Bureau of Economic Analysis (BEA), augmented with County Business Patterns (CBP) and Nonemployer Statistics (NES) published by the U.S. Census Bureau. Projections are based on the latest available EMSI industry data, 15-year past local trends in each industry, growth rates in statewide and (where available) sub-state area industry projections published by individual state agencies, and (in part) growth rates in national projections from the Bureau of Labor Statistics.

Occupation Data

Organizing regional employment information by occupation provides a workforce-oriented view of the regional economy. EMSI's occupation data are based on EMSI's industry data and regional staffing patterns taken from the Occupational Employment Statistics program (U.S. Bureau of Labor Statistics). Wage information is partially derived from the American Community Survey. The occupation-to-program (SOC-to-CIP) crosswalk is based on one from the U.S. Department of Education, with customizations by EMSI.

State Data Sources

This report uses state data from the following agencies: Georgia Department of Labor, Workforce Information and Analysis, Occupational Information Services Unit.