
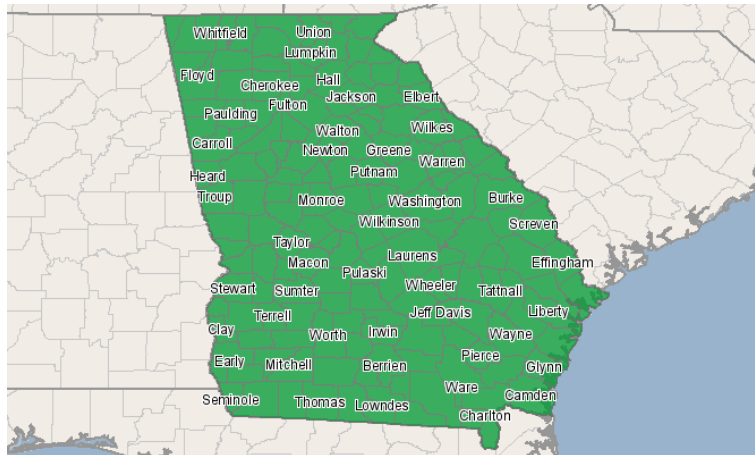


Technical College System of Georgia



1800 Century Place
Atlanta, Georgia 30345
404.679.1600

Occupation Report



Region Info

Region: Georgia

State Area: Georgia

Executive Summary

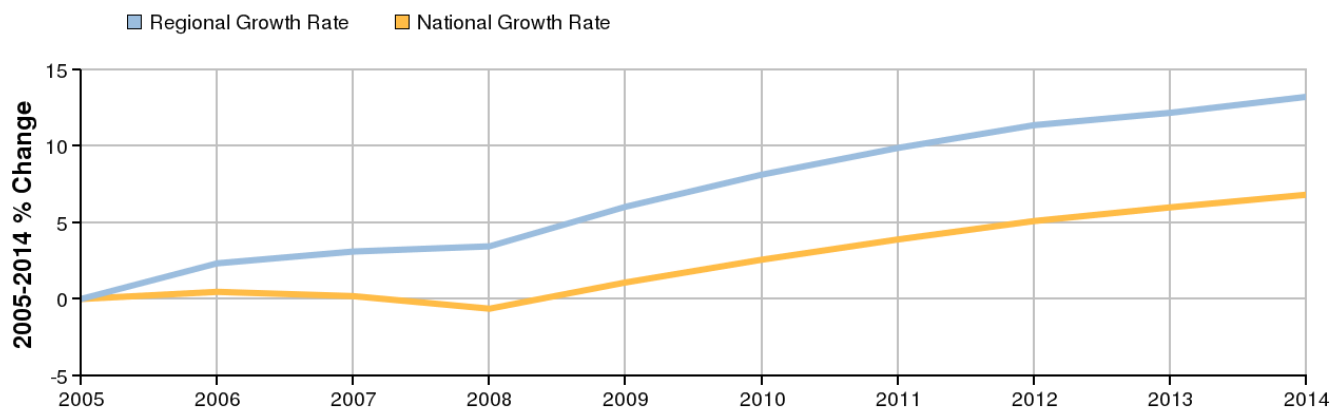
Selected Occupations	Education Level
Automotive body and related repairers (SOC 49-3021)	Long-term on-the-job training

Basic Information	
2005 Occupational Jobs	5,378
2014 Occupational Jobs	6,089
Total Change	711
Total % Change	13.22%
2007 Median Hourly Earnings	\$15.26

Economic Indicators	
2005 Location Quotient	0.94
2014 Location Quotient	0.97

Source: EMSI Complete Employment - Fall 2008

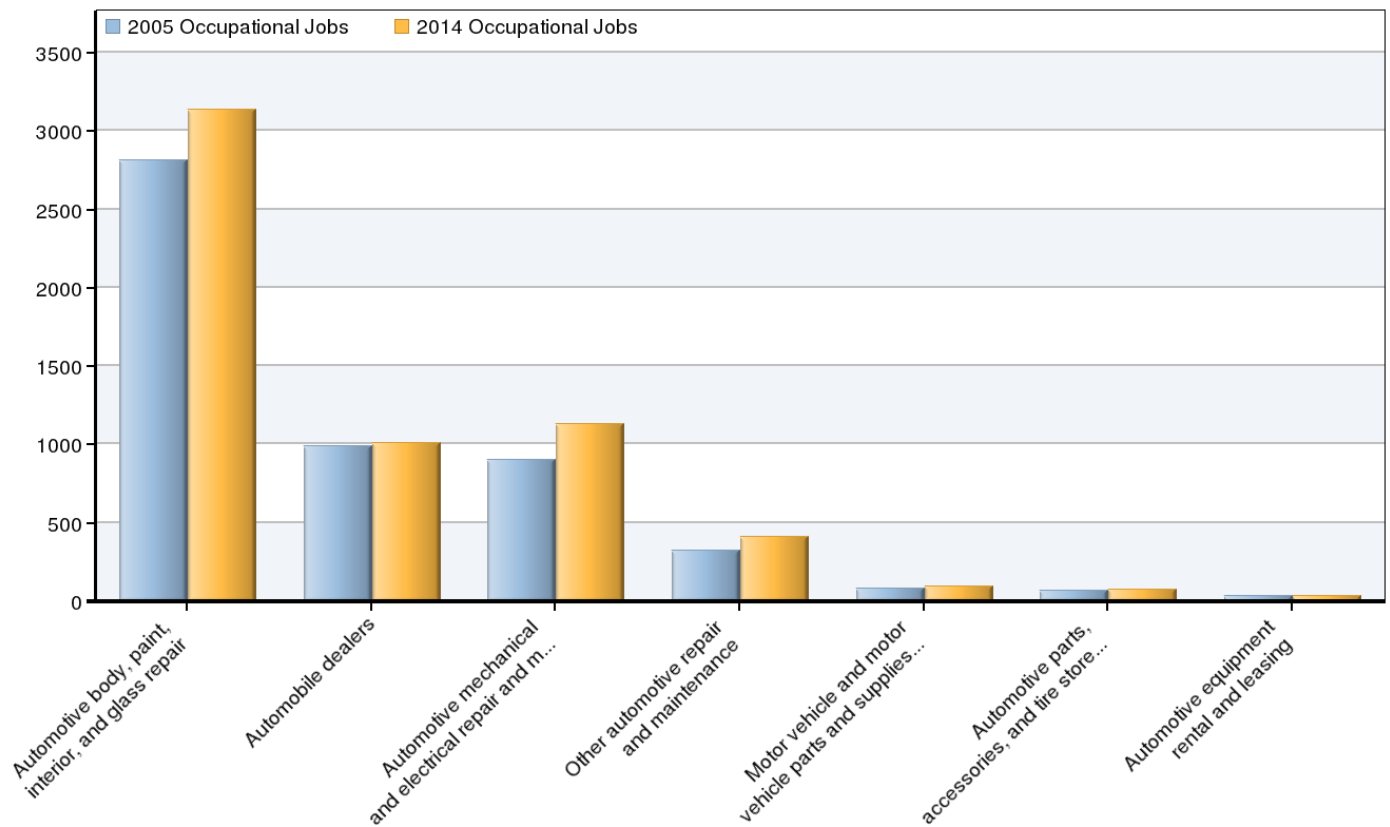
Occupational Change Summary



Region	2005 Jobs	2014 Jobs	Change	% Change	2007 Median Hourly Earnings
Regional Total	5,378	6,089	711	13%	\$15.26
National Total	191,579	204,626	13,047	7%	\$15.67

Source: EMSI Complete Employment - Fall 2008

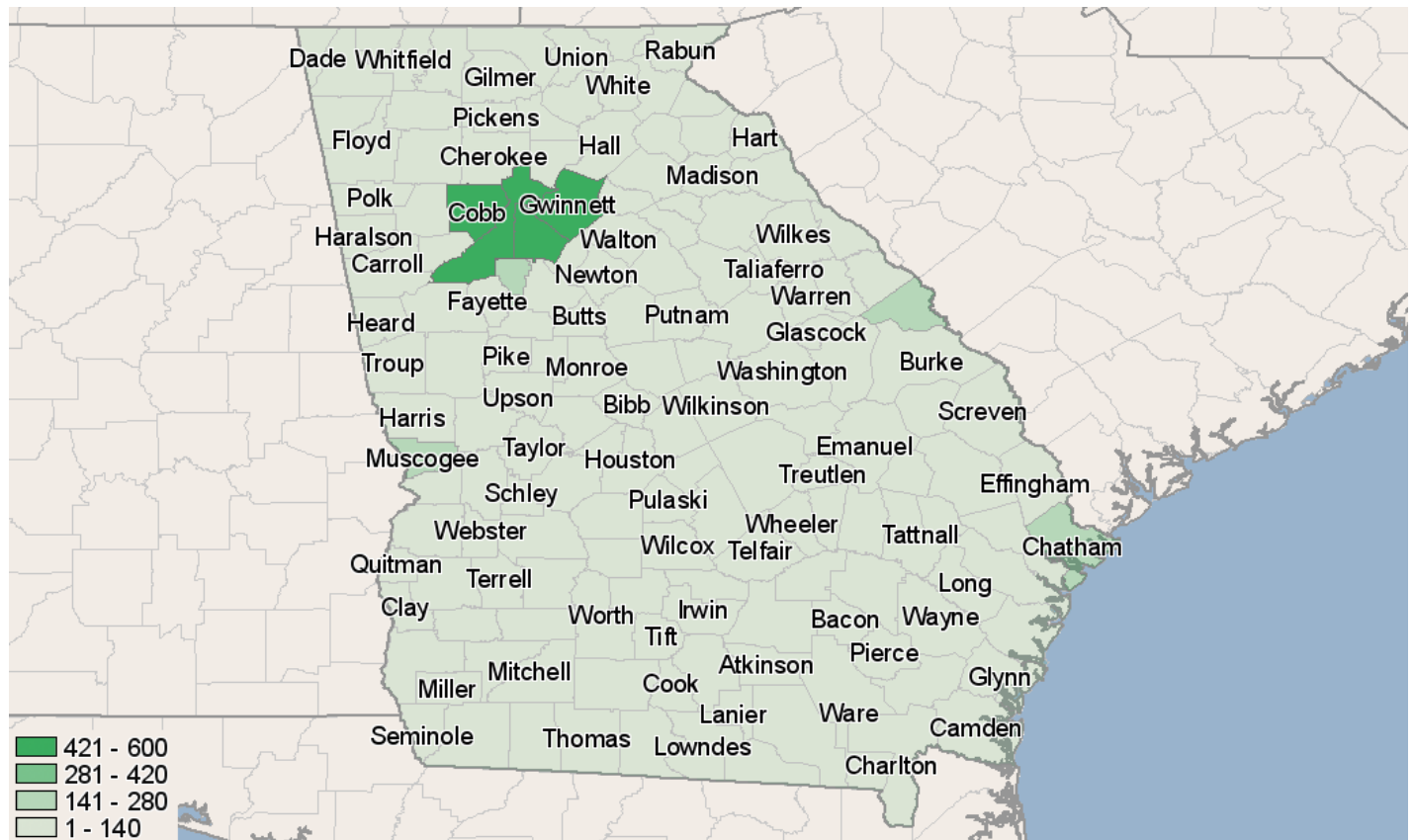
Top Industries for Selected Occupation



NAICS Code	Name	2005 Jobs	2014 Jobs	Change	% Change
811120	Automotive body, paint, interior, and glass repair	2,815	3,137	322	11%
441100	Automobile dealers	989	1,006	17	2%
811110	Automotive mechanical and electrical repair and maintenance	903	1,131	228	25%
811190	Other automotive repair and maintenance	321	412	91	28%
423100	Motor vehicle and motor vehicle parts and supplies merchant wholesalers	80	92	12	15%
441300	Automotive parts, accessories, and tire stores	68	75	7	10%
532100	Automotive equipment rental and leasing	30	31	1	3%

Source: EMSI Complete Employment - Fall 2008

Occupation Distribution



County	2005 Jobs
Fulton, GA (13121)	562
Cobb, GA (13067)	527
Gwinnett, GA (13135)	516
DeKalb, GA (13089)	463
Clayton, GA (13063)	229
Chatham, GA (13051)	190
Richmond, GA (13245)	167
Muscogee, GA (13215)	157
Glynn, GA (13127)	114
Douglas, GA (13097)	97
Cherokee, GA (13057)	95
Columbia, GA (13073)	95
Lowndes, GA (13185)	87
Henry, GA (13151)	82
Rockdale, GA (13247)	75
Fayette, GA (13113)	74
Floyd, GA (13115)	71
Houston, GA (13153)	70
Bibb, GA (13021)	70
Forsyth, GA (13117)	69
Bartow, GA (13015)	66
Clarke, GA (13059)	61
Hall, GA (13139)	61
Whitfield, GA (13313)	60
Carroll, GA (13045)	59
Dougherty, GA (13095)	58

Coweta, GA (13077)	57
Paulding, GA (13223)	54
Catoosa, GA (13047)	46
Liberty, GA (13179)	39
Spalding, GA (13255)	39
Franklin, GA (13119)	33
Laurens, GA (13175)	30
Troup, GA (13285)	30
Baldwin, GA (13009)	28
Jackson, GA (13157)	25
Madison, GA (13195)	25
Habersham, GA (13137)	23
Barrow, GA (13013)	23
Newton, GA (13217)	22
Walker, GA (13295)	22
Gordon, GA (13129)	21
Walton, GA (13297)	21
Polk, GA (13233)	20
Gilmer, GA (13123)	20
Effingham, GA (13103)	19
White, GA (13311)	18
Bulloch, GA (13031)	18
Murray, GA (13213)	17
McDuffie, GA (13189)	16
Lee, GA (13177)	15
Bryan, GA (13029)	15
Pickens, GA (13227)	13
Union, GA (13291)	13
Peach, GA (13225)	13
Haralson, GA (13143)	13
Fannin, GA (13111)	12
Rabun, GA (13241)	12
Stephens, GA (13257)	12
Greene, GA (13133)	12
Ware, GA (13299)	12
Sumter, GA (13261)	11
Evans, GA (13109)	11
Toombs, GA (13279)	10
Coffee, GA (13069)	10
Morgan, GA (13211)	10
Chattooga, GA (13055)	10
Crisp, GA (13081)	<10
Tift, GA (13277)	<10
Camden, GA (13039)	<10
Washington, GA (13303)	<10
Colquitt, GA (13071)	<10
Thomas, GA (13275)	<10
Lumpkin, GA (13187)	<10
Lamar, GA (13171)	<10
Decatur, GA (13087)	<10
Butts, GA (13035)	<10
Harris, GA (13145)	<10
Oconee, GA (13219)	<10
Emanuel, GA (13107)	<10

Elbert, GA (13105)	<10
Burke, GA (13033)	<10
Upson, GA (13293)	<10
Banks, GA (13011)	<10
Monroe, GA (13207)	<10
Hart, GA (13147)	<10
Grady, GA (13131)	<10
Wayne, GA (13305)	<10
Screven, GA (13251)	<10
Worth, GA (13321)	<10
Echols, GA (13101)	<10
Macon, GA (13193)	<10
Dodge, GA (13091)	<10
Putnam, GA (13237)	<10
Bleckley, GA (13023)	<10
Jefferson, GA (13163)	<10
Meriwether, GA (13199)	<10
Pike, GA (13231)	<10
Jones, GA (13169)	<10
Appling, GA (13001)	<10
Candler, GA (13043)	<10
Dawson, GA (13085)	<10
Mitchell, GA (13205)	<10
Heard, GA (13149)	<10
Brooks, GA (13027)	<10
Tattnall, GA (13267)	<10
Pierce, GA (13229)	<10
Marion, GA (13197)	<10
Wilkinson, GA (13319)	<10
Wilkes, GA (13317)	<10
Berrien, GA (13019)	<10
Crawford, GA (13079)	<10
Taylor, GA (13269)	<10
Jeff Davis, GA (13161)	<10
Jenkins, GA (13165)	<10
Oglethorpe, GA (13221)	<10
Jasper, GA (13159)	<10
Ben Hill, GA (13017)	<10
Dade, GA (13083)	<10
Lincoln, GA (13181)	<10
Bacon, GA (13005)	<10
Telfair, GA (13271)	<10
Stewart, GA (13259)	<10
Towns, GA (13281)	<10
Chattahoochee, GA (13053)	<10
Pulaski, GA (13235)	<10
Dooly, GA (13093)	<10
Hancock, GA (13141)	<10
Brantley, GA (13025)	<10
Lanier, GA (13173)	<10
Long, GA (13183)	<10
Johnson, GA (13167)	<10
Cook, GA (13075)	<10
Irwin, GA (13155)	<10

Twiggs, GA (13289)	<10
Seminole, GA (13253)	<10
Schley, GA (13249)	<10
Glascock, GA (13125)	<10
Terrell, GA (13273)	<10
McIntosh, GA (13191)	<10
Turner, GA (13287)	<10
Treutlen, GA (13283)	<10
Charlton, GA (13049)	<10
Miller, GA (13201)	<10
Early, GA (13099)	<10
Randolph, GA (13243)	<10
Quitman, GA (13239)	<10
Wilcox, GA (13315)	<10
Montgomery, GA (13209)	<10
Atkinson, GA (13003)	<10
Warren, GA (13301)	<10
Wheeler, GA (13309)	<10
Calhoun, GA (13037)	<10
Talbot, GA (13263)	<10
Clinch, GA (13065)	
Taliaferro, GA (13265)	
Webster, GA (13307)	
Baker, GA (13007)	
Clay, GA (13061)	<10

Source: EMSI Complete Employment - Fall 2008

Data Sources and Calculations

Industry Data

In order to capture a complete picture of industry employment, EMSI basically combines covered employment data from Quarterly Census of Employment and Wages (QCEW) produced by the Department of Labor with total employment data in Regional Economic Information System (REIS) published by the Bureau of Economic Analysis (BEA), augmented with County Business Patterns (CBP) and Nonemployer Statistics (NES) published by the U.S. Census Bureau. Projections are based on the latest available EMSI industry data, 15-year past local trends in each industry, growth rates in statewide and (where available) sub-state area industry projections published by individual state agencies, and (in part) growth rates in national projections from the Bureau of Labor Statistics.

Occupation Data

Organizing regional employment information by occupation provides a workforce-oriented view of the regional economy. EMSI's occupation data are based on EMSI's industry data and regional staffing patterns taken from the Occupational Employment Statistics program (U.S. Bureau of Labor Statistics). Wage information is partially derived from the American Community Survey. The occupation-to-program (SOC-to-CIP) crosswalk is based on one from the U.S. Department of Education, with customizations by EMSI.

State Data Sources

This report uses state data from the following agencies: Georgia Department of Labor, Workforce Information and Analysis, Occupational Information Services Unit.