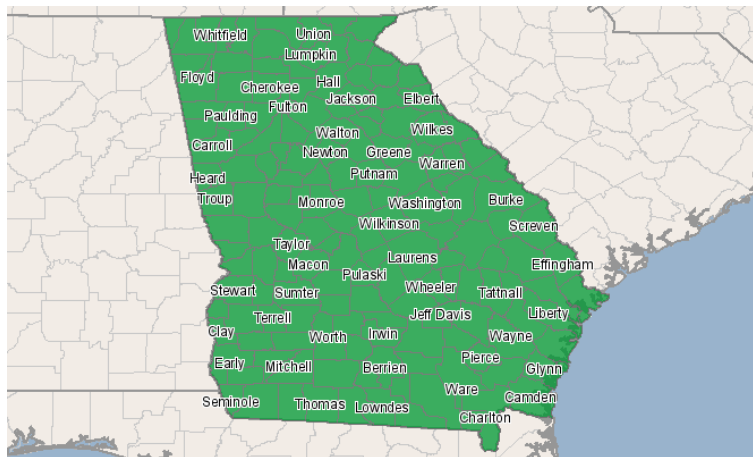


Technical College System of Georgia



1800 Century Place
Atlanta, Georgia 30345
404.679.1600

Occupation Report



Region Info

Region: Georgia

State Area: Georgia

Executive Summary

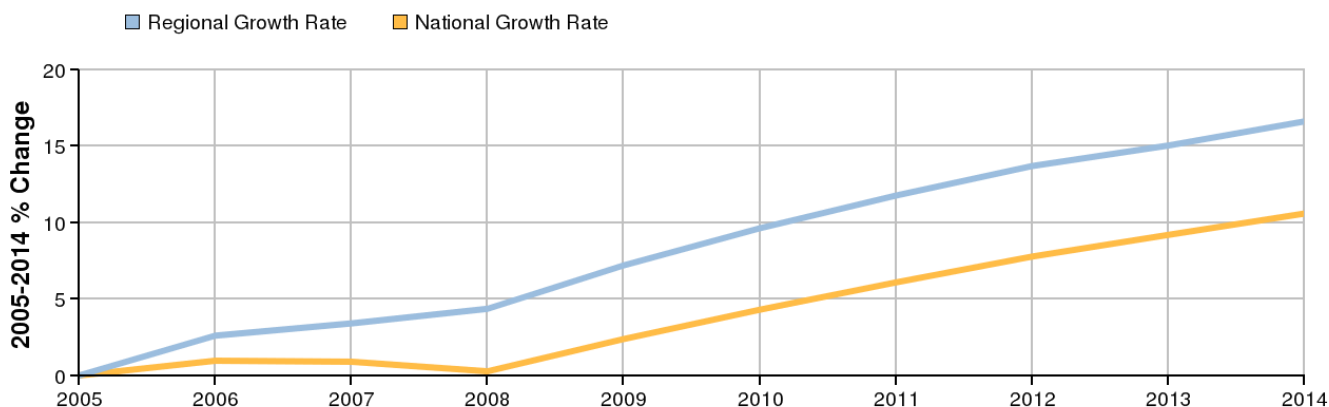
Selected Occupations	Education Level
Automotive service technicians and mechanics (SOC 49-3023)	Postsecondary vocational award

Basic Information	
2005 Occupational Jobs	26,601
2014 Occupational Jobs	31,017
Total Change	4,416
Total % Change	16.6%
2007 Median Hourly Earnings	\$13.66

Economic Indicators	
2005 Location Quotient	1.05
2014 Location Quotient	1.08

Source: EMSI Complete Employment - Fall 2008

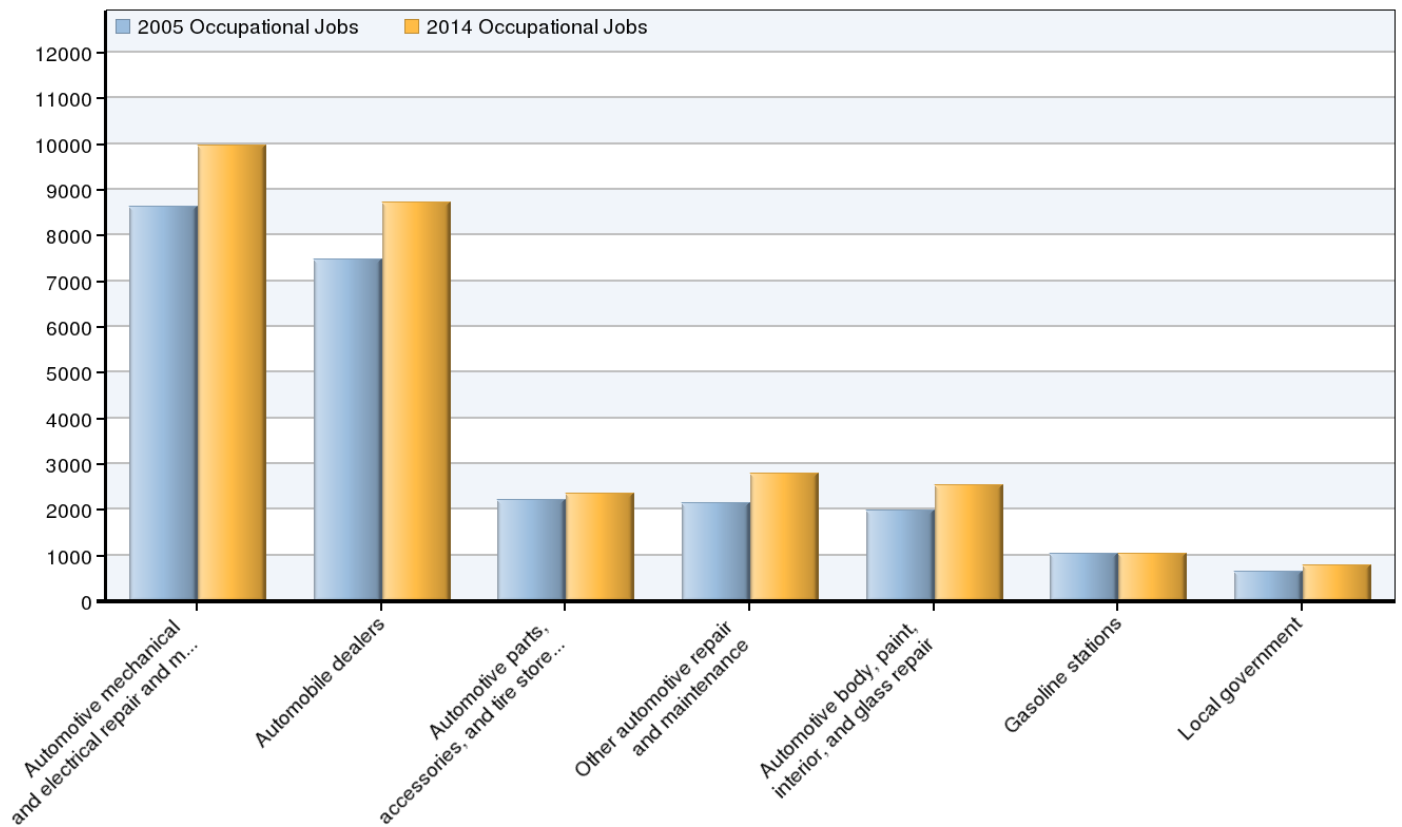
Occupational Change Summary



Region	2005 Jobs	2014 Jobs	Change	% Change	2007 Median Hourly Earnings
Regional Total	26,601	31,017	4,416	17%	\$13.66
National Total	844,842	934,224	89,382	11%	\$15.36

Source: EMSI Complete Employment - Fall 2008

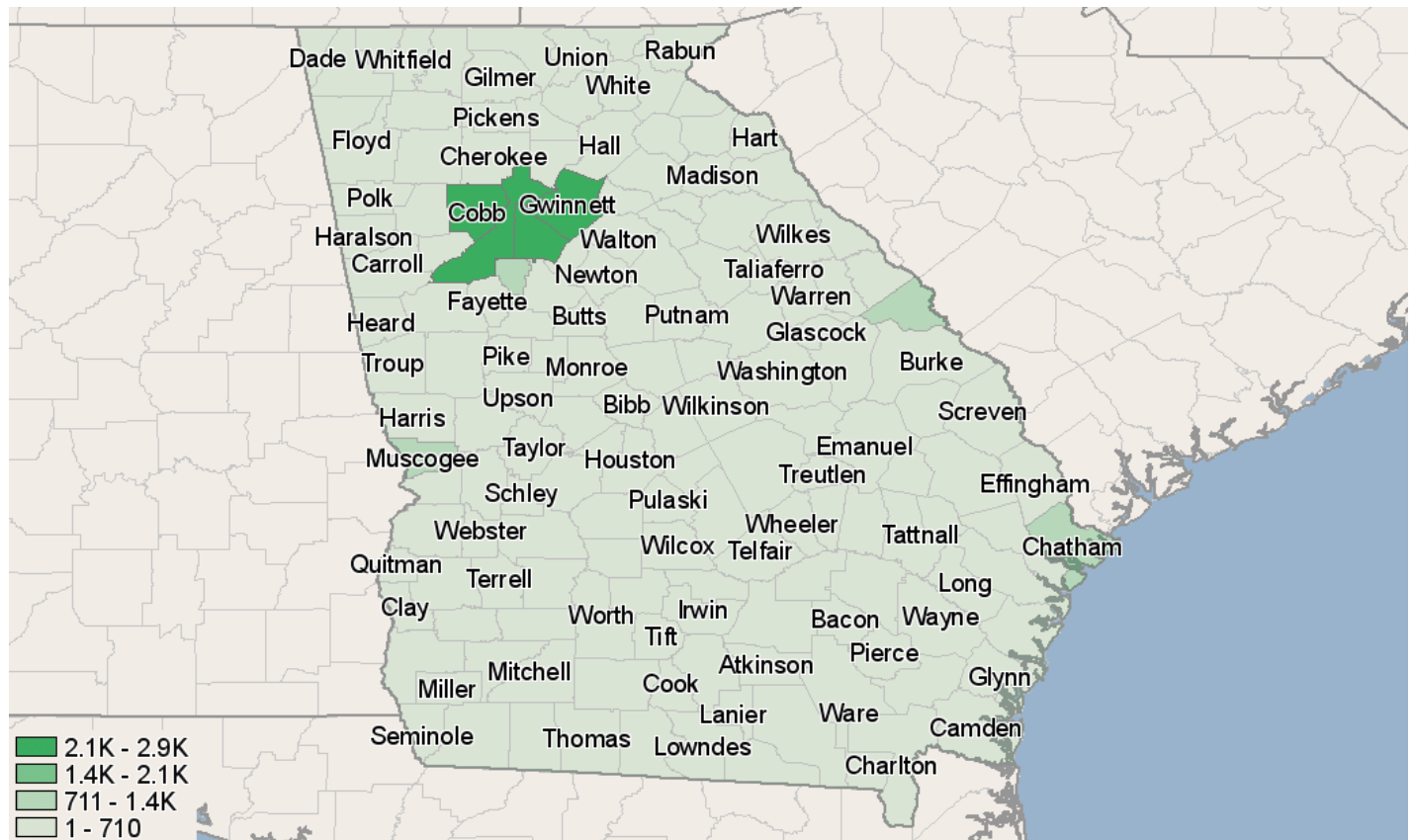
Top Industries for Selected Occupation



NAICS Code	Name	2005 Jobs	2014 Jobs	Change	% Change
811110	Automotive mechanical and electrical repair and maintenance	8,627	9,969	1,342	16%
441100	Automobile dealers	7,477	8,717	1,240	17%
441300	Automotive parts, accessories, and tire stores	2,211	2,357	146	7%
811190	Other automotive repair and maintenance	2,137	2,794	657	31%
811120	Automotive body, paint, interior, and glass repair	1,986	2,543	557	28%
447100	Gasoline stations	1,042	1,034	-8	-1%
930000	Local government	636	777	141	22%

Source: EMSI Complete Employment - Fall 2008

Occupation Distribution



County	2005 Jobs
Fulton, GA (13121)	2,843
Cobb, GA (13067)	2,340
DeKalb, GA (13089)	2,285
Gwinnett, GA (13135)	2,275
Clayton, GA (13063)	1,166
Chatham, GA (13051)	982
Richmond, GA (13245)	835
Muscogee, GA (13215)	746
Bibb, GA (13021)	640
Douglas, GA (13097)	466
Cherokee, GA (13057)	451
Houston, GA (13153)	420
Henry, GA (13151)	414
Hall, GA (13139)	410
Clarke, GA (13059)	390
Bartow, GA (13015)	331
Lowndes, GA (13185)	324
Floyd, GA (13115)	317
Glynn, GA (13127)	301
Rockdale, GA (13247)	301
Columbia, GA (13073)	291
Coweta, GA (13077)	273
Fayette, GA (13113)	248
Paulding, GA (13223)	243
Carroll, GA (13045)	234
Whitfield, GA (13313)	232

Dougherty, GA (13095)	223
Forsyth, GA (13117)	221
Troup, GA (13285)	201
Catoosa, GA (13047)	187
Spalding, GA (13255)	184
Jackson, GA (13157)	183
Bulloch, GA (13031)	169
Liberty, GA (13179)	164
Laurens, GA (13175)	155
Barrow, GA (13013)	150
Franklin, GA (13119)	137
Habersham, GA (13137)	132
Gordon, GA (13129)	132
Baldwin, GA (13009)	128
Tift, GA (13277)	124
Newton, GA (13217)	119
Ware, GA (13299)	118
Walton, GA (13297)	113
White, GA (13311)	113
Walker, GA (13295)	111
Thomas, GA (13275)	104
Coffee, GA (13069)	104
Colquitt, GA (13071)	102
Polk, GA (13233)	100
Camden, GA (13039)	95
Peach, GA (13225)	89
Gilmer, GA (13123)	85
Toombs, GA (13279)	84
Stephens, GA (13257)	81
Effingham, GA (13103)	78
Decatur, GA (13087)	76
Lumpkin, GA (13187)	70
Sumter, GA (13261)	69
Haralson, GA (13143)	69
McDuffie, GA (13189)	67
Morgan, GA (13211)	67
Fannin, GA (13111)	64
Chattooga, GA (13055)	63
Butts, GA (13035)	63
Washington, GA (13303)	60
Crisp, GA (13081)	56
Elbert, GA (13105)	55
Pickens, GA (13227)	54
Oconee, GA (13219)	54
Union, GA (13291)	52
Wayne, GA (13305)	52
Emanuel, GA (13107)	51
Hart, GA (13147)	48
Burke, GA (13033)	48
Appling, GA (13001)	48
Rabun, GA (13241)	47
Lee, GA (13177)	46
Grady, GA (13131)	46
Banks, GA (13011)	45

Madison, GA (13195)	45
Chattahoochee, GA (13053)	44
Upson, GA (13293)	43
Bryan, GA (13029)	43
Harris, GA (13145)	40
Jefferson, GA (13163)	39
Murray, GA (13213)	39
Jeff Davis, GA (13161)	37
Tattnall, GA (13267)	37
Greene, GA (13133)	36
Evans, GA (13109)	36
Mitchell, GA (13205)	35
Monroe, GA (13207)	35
Bleckley, GA (13023)	33
Meriwether, GA (13199)	32
Worth, GA (13321)	31
Dawson, GA (13085)	30
Putnam, GA (13237)	29
Dodge, GA (13091)	29
Ben Hill, GA (13017)	28
Dade, GA (13083)	27
Echols, GA (13101)	27
Pierce, GA (13229)	27
Bacon, GA (13005)	26
Screven, GA (13251)	26
Jones, GA (13169)	25
Berrien, GA (13019)	25
Lamar, GA (13171)	24
Candler, GA (13043)	22
Brooks, GA (13027)	21
Wilkes, GA (13317)	21
Brantley, GA (13025)	21
Dooly, GA (13093)	20
Marion, GA (13197)	20
Towns, GA (13281)	19
Wilkinson, GA (13319)	19
Crawford, GA (13079)	19
Telfair, GA (13271)	17
Cook, GA (13075)	17
Pike, GA (13231)	16
Turner, GA (13287)	15
McIntosh, GA (13191)	15
Seminole, GA (13253)	15
Pulaski, GA (13235)	14
Charlton, GA (13049)	14
Oglethorpe, GA (13221)	14
Johnson, GA (13167)	14
Macon, GA (13193)	13
Jenkins, GA (13165)	13
Early, GA (13099)	13
Taylor, GA (13269)	12
Lincoln, GA (13181)	10
Montgomery, GA (13209)	10
Miller, GA (13201)	<10

Twiggs, GA (13289)	<10
Hancock, GA (13141)	<10
Schley, GA (13249)	<10
Terrell, GA (13273)	<10
Treutlen, GA (13283)	<10
Long, GA (13183)	<10
Jasper, GA (13159)	<10
Heard, GA (13149)	<10
Clinch, GA (13065)	<10
Lanier, GA (13173)	<10
Randolph, GA (13243)	<10
Warren, GA (13301)	<10
Atkinson, GA (13003)	<10
Irwin, GA (13155)	<10
Glascock, GA (13125)	<10
Stewart, GA (13259)	<10
Calhoun, GA (13037)	<10
Wilcox, GA (13315)	<10
Taliaferro, GA (13265)	<10
Quitman, GA (13239)	<10
Wheeler, GA (13309)	<10
Talbot, GA (13263)	<10
Webster, GA (13307)	<10
Clay, GA (13061)	<10
Baker, GA (13007)	<10

Source: EMSI Complete Employment - Fall 2008

Data Sources and Calculations

Industry Data

In order to capture a complete picture of industry employment, EMSI basically combines covered employment data from Quarterly Census of Employment and Wages (QCEW) produced by the Department of Labor with total employment data in Regional Economic Information System (REIS) published by the Bureau of Economic Analysis (BEA), augmented with County Business Patterns (CBP) and Nonemployer Statistics (NES) published by the U.S. Census Bureau. Projections are based on the latest available EMSI industry data, 15-year past local trends in each industry, growth rates in statewide and (where available) sub-state area industry projections published by individual state agencies, and (in part) growth rates in national projections from the Bureau of Labor Statistics.

Occupation Data

Organizing regional employment information by occupation provides a workforce-oriented view of the regional economy. EMSI's occupation data are based on EMSI's industry data and regional staffing patterns taken from the Occupational Employment Statistics program (U.S. Bureau of Labor Statistics). Wage information is partially derived from the American Community Survey. The occupation-to-program (SOC-to-CIP) crosswalk is based on one from the U.S. Department of Education, with customizations by EMSI.

State Data Sources

This report uses state data from the following agencies: Georgia Department of Labor, Workforce Information and Analysis, Occupational Information Services Unit.