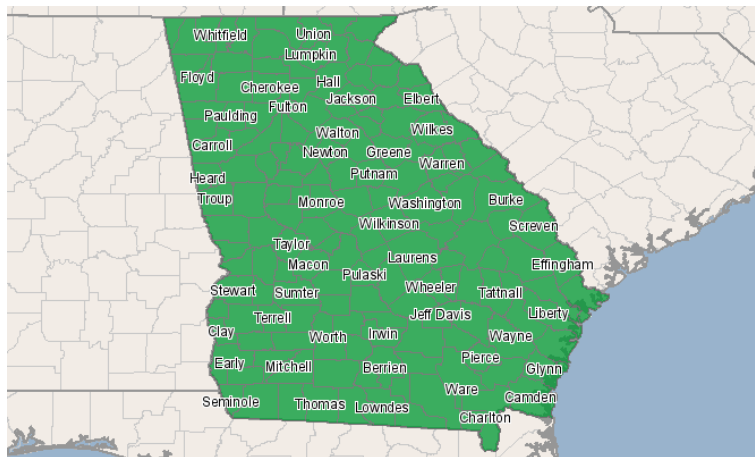


Technical College System of Georgia



1800 Century Place
Atlanta, Georgia 30345
404.679.1600

Occupation Report



Region Info

Region: Georgia

State Area: Georgia

Executive Summary

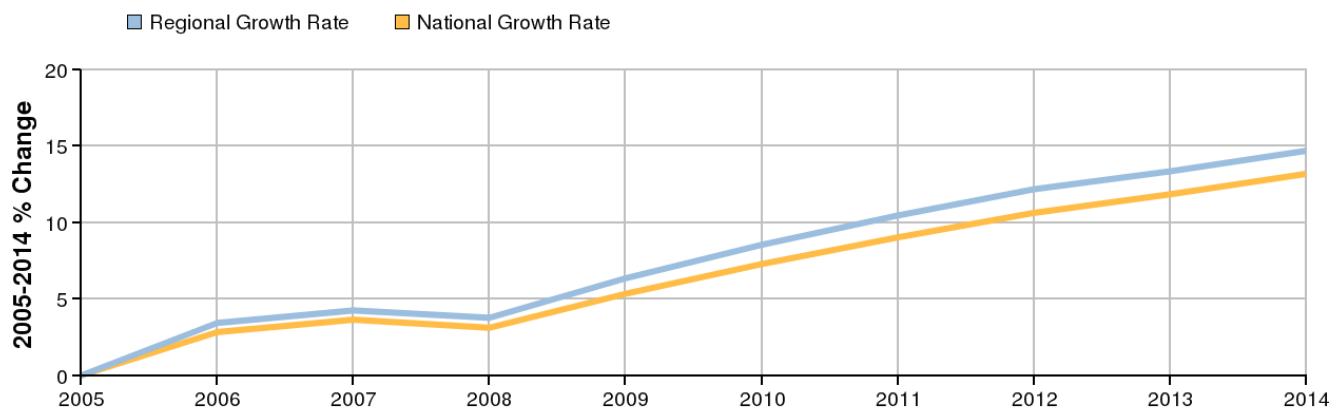
| Selected Occupations | Education Level |
|---|--------------------------------|
| Truck drivers, light or delivery services (SOC 53-3033) | Short-term on-the-job training |

| Basic Information | |
|-----------------------------|---------|
| 2005 Occupational Jobs | 41,281 |
| 2014 Occupational Jobs | 47,342 |
| Total Change | 6,061 |
| Total % Change | 14.68% |
| 2007 Median Hourly Earnings | \$11.76 |

| Economic Indicators | |
|------------------------|------|
| 2005 Location Quotient | 1.21 |
| 2014 Location Quotient | 1.19 |

Source: EMSI Complete Employment - Fall 2008

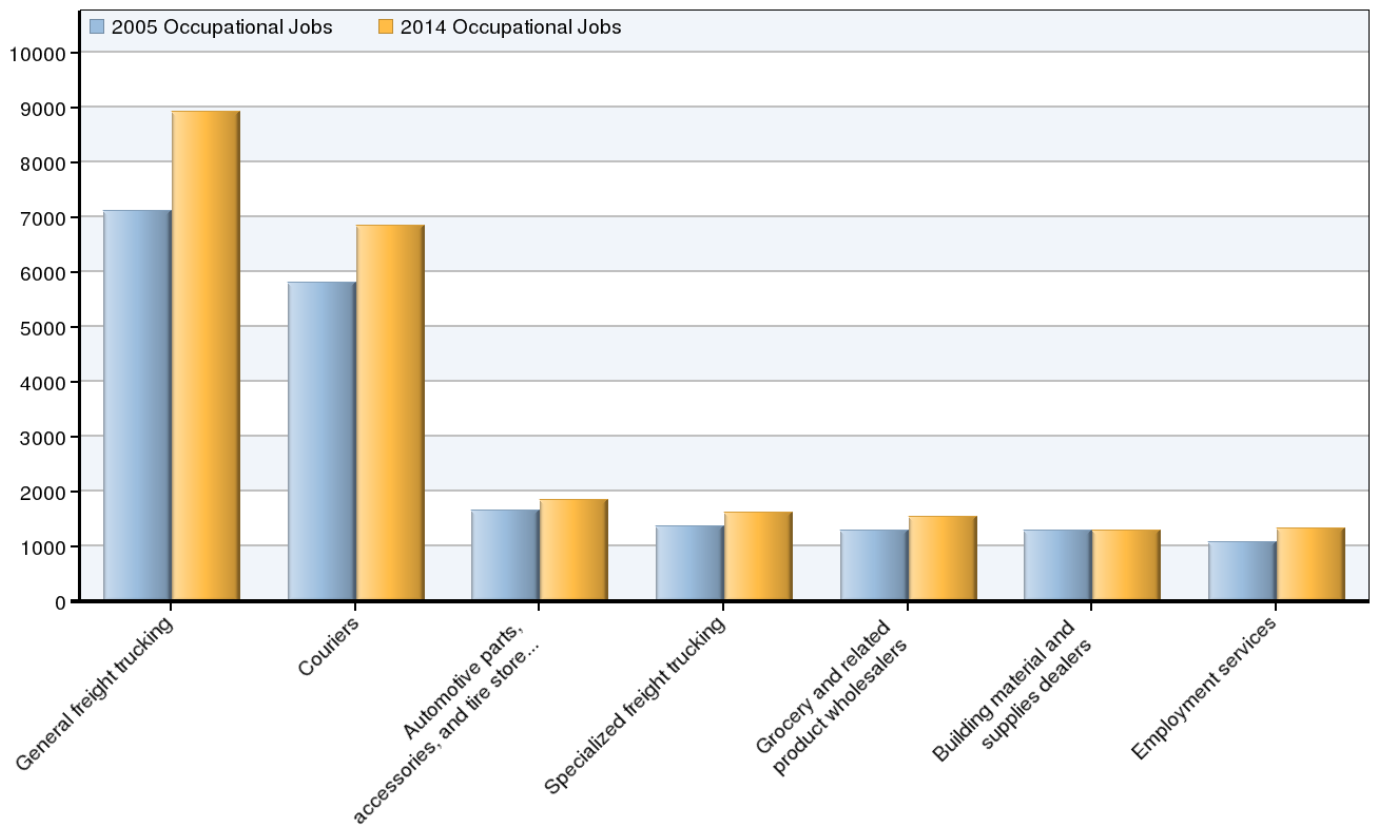
Occupational Change Summary



| Region | 2005 Jobs | 2014 Jobs | Change | % Change | 2007 Median Hourly Earnings |
|----------------|-----------|-----------|---------|----------|-----------------------------|
| Regional Total | 41,281 | 47,342 | 6,061 | 15% | \$11.76 |
| National Total | 1,138,321 | 1,288,337 | 150,016 | 13% | \$12.77 |

Source: EMSI Complete Employment - Fall 2008

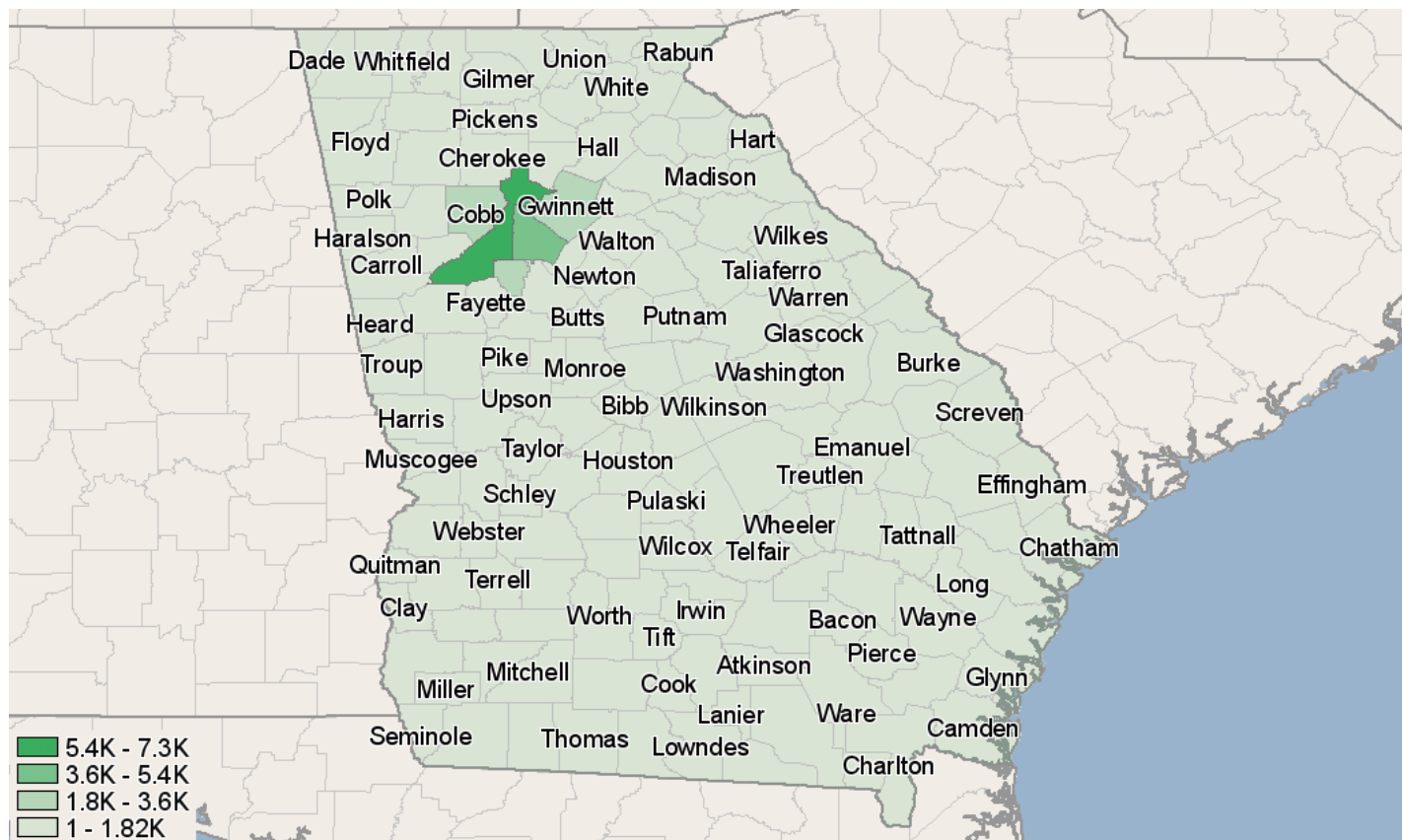
Top Industries for Selected Occupation



| NAICS Code | Name | 2005 Jobs | 2014 Jobs | Change | % Change |
|------------|--|-----------|-----------|--------|----------|
| 484100 | General freight trucking | 7,123 | 8,916 | 1,793 | 25% |
| 492100 | Couriers | 5,811 | 6,849 | 1,038 | 18% |
| 441300 | Automotive parts, accessories, and tire stores | 1,650 | 1,840 | 190 | 12% |
| 484200 | Specialized freight trucking | 1,366 | 1,620 | 254 | 19% |
| 424400 | Grocery and related product wholesalers | 1,282 | 1,538 | 256 | 20% |
| 444100 | Building material and supplies dealers | 1,281 | 1,296 | 15 | 1% |
| 561300 | Employment services | 1,080 | 1,324 | 244 | 23% |

Source: EMSI Complete Employment - Fall 2008

Occupation Distribution



| County | 2005 Jobs |
|-----------------------|-----------|
| Fulton, GA (13121) | 7,276 |
| DeKalb, GA (13089) | 3,638 |
| Gwinnett, GA (13135) | 3,069 |
| Cobb, GA (13067) | 2,947 |
| Clayton, GA (13063) | 1,837 |
| Chatham, GA (13051) | 1,362 |
| Bibb, GA (13021) | 1,107 |
| Richmond, GA (13245) | 1,018 |
| Muscogee, GA (13215) | 809 |
| Whitfield, GA (13313) | 785 |
| Dougherty, GA (13095) | 610 |
| Hall, GA (13139) | 601 |
| Henry, GA (13151) | 485 |
| Cherokee, GA (13057) | 477 |
| Clarke, GA (13059) | 404 |
| Glynn, GA (13127) | 399 |
| Bartow, GA (13015) | 399 |
| Douglas, GA (13097) | 395 |
| Fayette, GA (13113) | 393 |
| Forsyth, GA (13117) | 378 |
| Floyd, GA (13115) | 374 |
| Lowndes, GA (13185) | 361 |
| Houston, GA (13153) | 354 |
| Rockdale, GA (13247) | 352 |
| Tift, GA (13277) | 332 |
| Carroll, GA (13045) | 325 |

| | |
|------------------------|-----|
| Coweta, GA (13077) | 299 |
| Bulloch, GA (13031) | 294 |
| Troup, GA (13285) | 279 |
| Coffee, GA (13069) | 268 |
| Columbia, GA (13073) | 264 |
| Jackson, GA (13157) | 250 |
| Thomas, GA (13275) | 235 |
| Laurens, GA (13175) | 230 |
| Gordon, GA (13129) | 215 |
| Spalding, GA (13255) | 210 |
| Paulding, GA (13223) | 210 |
| Ware, GA (13299) | 190 |
| Barrow, GA (13013) | 179 |
| Colquitt, GA (13071) | 176 |
| Catoosa, GA (13047) | 173 |
| Newton, GA (13217) | 173 |
| Murray, GA (13213) | 170 |
| Toombs, GA (13279) | 157 |
| Habersham, GA (13137) | 151 |
| Emanuel, GA (13107) | 147 |
| Effingham, GA (13103) | 145 |
| Decatur, GA (13087) | 134 |
| Walton, GA (13297) | 132 |
| Washington, GA (13303) | 132 |
| Polk, GA (13233) | 125 |
| Sumter, GA (13261) | 125 |
| Baldwin, GA (13009) | 119 |
| Pierce, GA (13229) | 115 |
| Franklin, GA (13119) | 114 |
| Liberty, GA (13179) | 110 |
| Grady, GA (13131) | 109 |
| Wayne, GA (13305) | 106 |
| Camden, GA (13039) | 106 |
| Bryan, GA (13029) | 103 |
| Peach, GA (13225) | 102 |
| Butts, GA (13035) | 102 |
| Walker, GA (13295) | 102 |
| Crisp, GA (13081) | 99 |
| Appling, GA (13001) | 95 |
| McDuffie, GA (13189) | 94 |
| Stephens, GA (13257) | 92 |
| Union, GA (13291) | 91 |
| Mitchell, GA (13205) | 89 |
| Gilmer, GA (13123) | 88 |
| Burke, GA (13033) | 86 |
| Ben Hill, GA (13017) | 85 |
| Jefferson, GA (13163) | 83 |
| Elbert, GA (13105) | 83 |
| Putnam, GA (13237) | 81 |
| Upson, GA (13293) | 80 |
| Morgan, GA (13211) | 75 |
| Haralson, GA (13143) | 75 |
| Worth, GA (13321) | 75 |
| Crawford, GA (13079) | 75 |

| | |
|------------------------|----|
| Oconee, GA (13219) | 73 |
| Tattnall, GA (13267) | 72 |
| Chattooga, GA (13055) | 72 |
| Banks, GA (13011) | 68 |
| Fannin, GA (13111) | 68 |
| Jeff Davis, GA (13161) | 68 |
| Madison, GA (13195) | 67 |
| White, GA (13311) | 66 |
| Evans, GA (13109) | 66 |
| Dodge, GA (13091) | 66 |
| Monroe, GA (13207) | 64 |
| Lumpkin, GA (13187) | 63 |
| Dawson, GA (13085) | 62 |
| Pickens, GA (13227) | 60 |
| Screven, GA (13251) | 60 |
| Dooly, GA (13093) | 60 |
| Harris, GA (13145) | 59 |
| Bacon, GA (13005) | 59 |
| Cook, GA (13075) | 58 |
| Lee, GA (13177) | 58 |
| Berrien, GA (13019) | 58 |
| Candler, GA (13043) | 56 |
| Pulaski, GA (13235) | 56 |
| Meriwether, GA (13199) | 53 |
| Telfair, GA (13271) | 52 |
| Hart, GA (13147) | 51 |
| Macon, GA (13193) | 51 |
| Jones, GA (13169) | 51 |
| Early, GA (13099) | 48 |
| Lamar, GA (13171) | 47 |
| Jenkins, GA (13165) | 46 |
| Brantley, GA (13025) | 46 |
| Turner, GA (13287) | 45 |
| Bleckley, GA (13023) | 44 |
| Greene, GA (13133) | 42 |
| Johnson, GA (13167) | 41 |
| Pike, GA (13231) | 40 |
| Charlton, GA (13049) | 38 |
| Taylor, GA (13269) | 38 |
| Rabun, GA (13241) | 38 |
| Montgomery, GA (13209) | 36 |
| Wilkinson, GA (13319) | 35 |
| Wilkes, GA (13317) | 35 |
| Twiggs, GA (13289) | 35 |
| Dade, GA (13083) | 34 |
| Heard, GA (13149) | 33 |
| Terrell, GA (13273) | 32 |
| Irwin, GA (13155) | 32 |
| McIntosh, GA (13191) | 31 |
| Seminole, GA (13253) | 31 |
| Lincoln, GA (13181) | 30 |
| Jasper, GA (13159) | 30 |
| Atkinson, GA (13003) | 29 |
| Towns, GA (13281) | 28 |

| | |
|---------------------------|-----|
| Brooks, GA (13027) | 28 |
| Wheeler, GA (13309) | 27 |
| Treutlen, GA (13283) | 26 |
| Miller, GA (13201) | 26 |
| Marion, GA (13197) | 24 |
| Warren, GA (13301) | 24 |
| Randolph, GA (13243) | 24 |
| Clinch, GA (13065) | 22 |
| Wilcox, GA (13315) | 19 |
| Schley, GA (13249) | 19 |
| Oglethorpe, GA (13221) | 19 |
| Long, GA (13183) | 17 |
| Hancock, GA (13141) | 16 |
| Echols, GA (13101) | 15 |
| Lanier, GA (13173) | 14 |
| Calhoun, GA (13037) | 14 |
| Stewart, GA (13259) | 13 |
| Glascock, GA (13125) | 11 |
| Talbot, GA (13263) | 11 |
| Chattahoochee, GA (13053) | 10 |
| Quitman, GA (13239) | <10 |
| Baker, GA (13007) | <10 |
| Webster, GA (13307) | <10 |
| Clay, GA (13061) | <10 |
| Taliaferro, GA (13265) | <10 |

Source: EMSI Complete Employment - Fall 2008

Data Sources and Calculations

Industry Data

In order to capture a complete picture of industry employment, EMSI basically combines covered employment data from Quarterly Census of Employment and Wages (QCEW) produced by the Department of Labor with total employment data in Regional Economic Information System (REIS) published by the Bureau of Economic Analysis (BEA), augmented with County Business Patterns (CBP) and Nonemployer Statistics (NES) published by the U.S. Census Bureau. Projections are based on the latest available EMSI industry data, 15-year past local trends in each industry, growth rates in statewide and (where available) sub-state area industry projections published by individual state agencies, and (in part) growth rates in national projections from the Bureau of Labor Statistics.

Occupation Data

Organizing regional employment information by occupation provides a workforce-oriented view of the regional economy. EMSI's occupation data are based on EMSI's industry data and regional staffing patterns taken from the Occupational Employment Statistics program (U.S. Bureau of Labor Statistics). Wage information is partially derived from the American Community Survey. The occupation-to-program (SOC-to-CIP) crosswalk is based on one from the U.S. Department of Education, with customizations by EMSI.

State Data Sources

This report uses state data from the following agencies: Georgia Department of Labor, Workforce Information and Analysis, Occupational Information Services Unit.