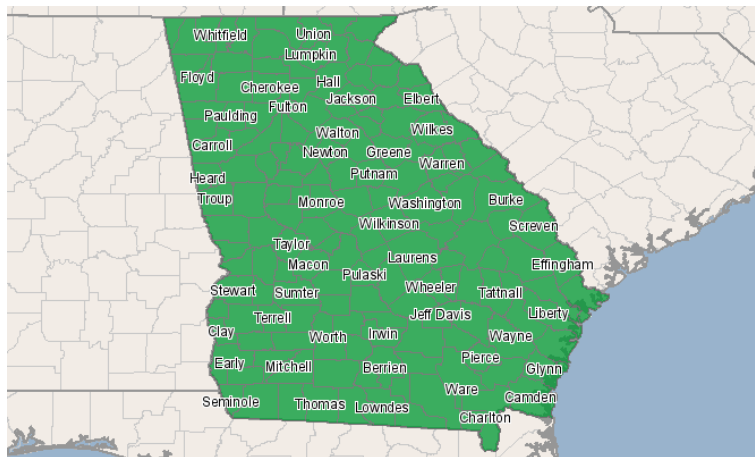


# Technical College System of Georgia



1800 Century Place  
Atlanta, Georgia 30345  
404.679.1600

## Occupation Report



## Region Info

Region: Georgia

State Area: Georgia

## Executive Summary

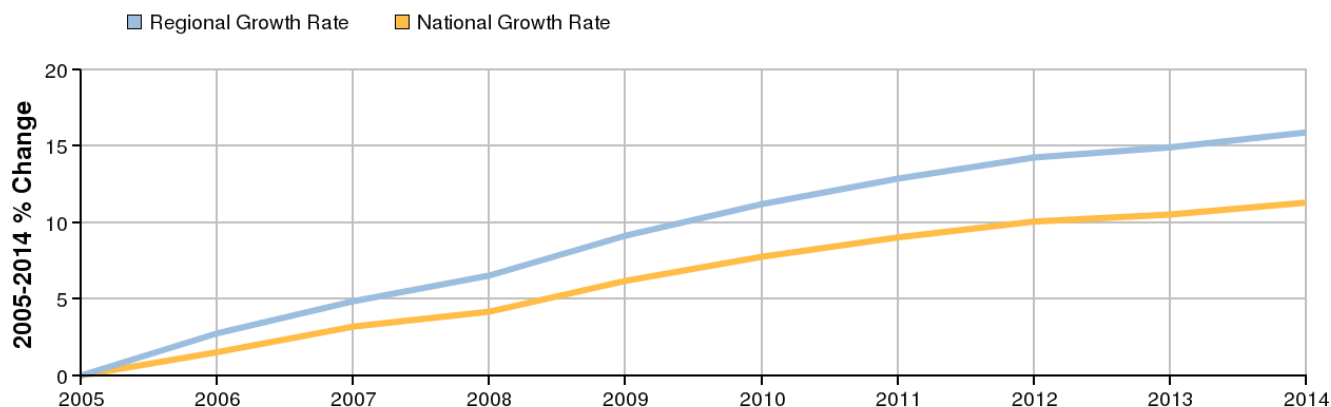
Selected Occupations	Education Level
Bus drivers, school (SOC 53-3022)	Short-term on-the-job training

Basic Information	
2005 Occupational Jobs	13,789
2014 Occupational Jobs	15,979
Total Change	2,190
Total % Change	15.88%
2007 Median Hourly Earnings	\$8.11

Economic Indicators	
2005 Location Quotient	0.98
2014 Location Quotient	1

Source: EMSI Complete Employment - Fall 2008

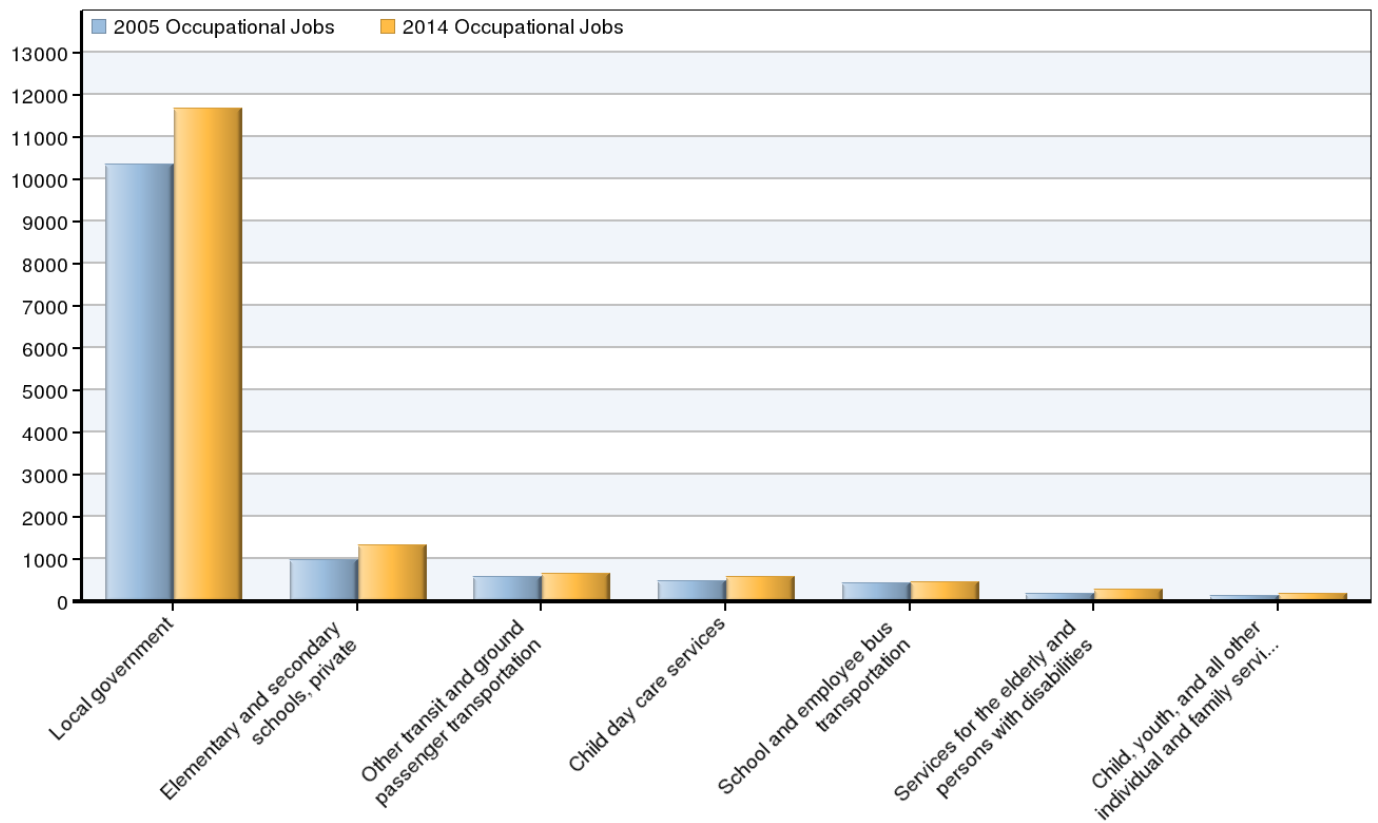
## Occupational Change Summary



Region	2005 Jobs	2014 Jobs	Change	% Change	2007 Median Hourly Earnings
Regional Total	13,789	15,979	2,190	16%	\$8.11
National Total	468,381	521,287	52,906	11%	\$12.00

Source: EMSI Complete Employment - Fall 2008

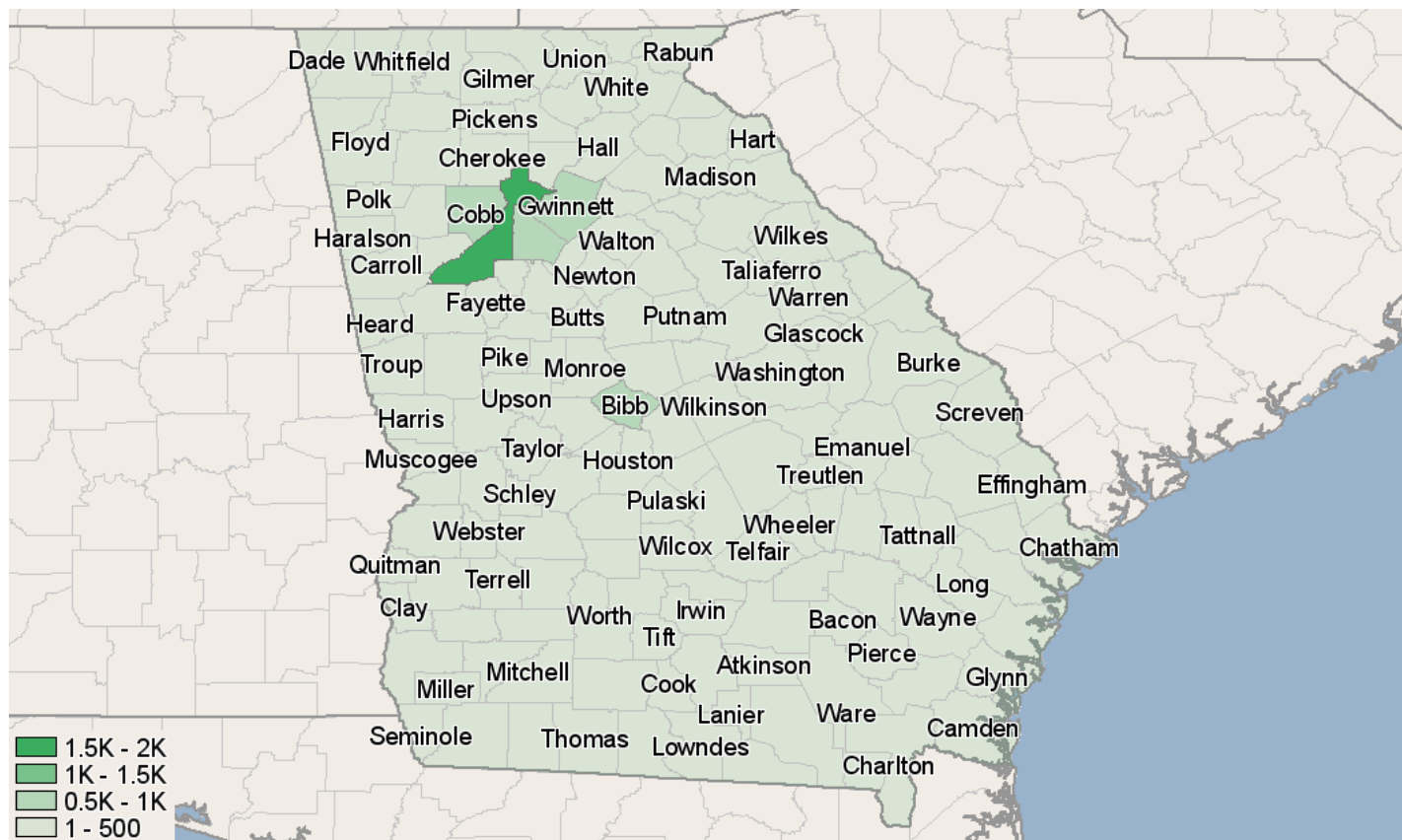
## Top Industries for Selected Occupation



NAICS Code	Name	2005 Jobs	2014 Jobs	Change	% Change
930000	Local government	10,348	11,673	1,325	13%
611100	Elementary and secondary schools, private	967	1,334	367	38%
485900	Other transit and ground passenger transportation	587	646	59	10%
624400	Child day care services	467	563	96	21%
485400	School and employee bus transportation	428	441	13	3%
624120	Services for the elderly and persons with disabilities	179	279	100	56%
6241XX	Child, youth, and all other individual and family services	124	169	45	36%

Source: EMSI Complete Employment - Fall 2008

# Occupation Distribution



County	2005 Jobs
Fulton, GA (13121)	1,983
DeKalb, GA (13089)	873
Cobb, GA (13067)	855
Gwinnett, GA (13135)	807
Bibb, GA (13021)	622
Richmond, GA (13245)	488
Clayton, GA (13063)	350
Houston, GA (13153)	311
Clarke, GA (13059)	228
Whitfield, GA (13313)	204
Henry, GA (13151)	200
Chatham, GA (13051)	185
Columbia, GA (13073)	179
Cherokee, GA (13057)	177
Troup, GA (13285)	168
Jackson, GA (13157)	163
Hall, GA (13139)	160
Forsyth, GA (13117)	153
Coweta, GA (13077)	147
Fayette, GA (13113)	143
Lowndes, GA (13185)	136
Douglas, GA (13097)	134
Habersham, GA (13137)	130
Gordon, GA (13129)	129
Carroll, GA (13045)	124
Bartow, GA (13015)	115

Paulding, GA (13223)	112
Rockdale, GA (13247)	104
Stephens, GA (13257)	103
Spalding, GA (13255)	101
Walton, GA (13297)	96
Newton, GA (13217)	96
Bulloch, GA (13031)	93
Polk, GA (13233)	91
Monroe, GA (13207)	90
Dougherty, GA (13095)	84
Laurens, GA (13175)	84
Glynn, GA (13127)	75
Elbert, GA (13105)	74
Barrow, GA (13013)	72
Union, GA (13291)	71
Tift, GA (13277)	68
Murray, GA (13213)	66
Baldwin, GA (13009)	66
Jones, GA (13169)	65
Oconee, GA (13219)	65
Rabun, GA (13241)	64
Sumter, GA (13261)	64
Floyd, GA (13115)	63
Chattooga, GA (13055)	63
Gilmer, GA (13123)	62
Burke, GA (13033)	60
McDuffie, GA (13189)	59
Colquitt, GA (13071)	59
Franklin, GA (13119)	58
Lumpkin, GA (13187)	58
Hart, GA (13147)	57
Thomas, GA (13275)	55
White, GA (13311)	55
Morgan, GA (13211)	53
Fannin, GA (13111)	52
Washington, GA (13303)	52
Greene, GA (13133)	50
Camden, GA (13039)	50
Coffee, GA (13069)	47
Emanuel, GA (13107)	47
Crisp, GA (13081)	46
Toombs, GA (13279)	45
Peach, GA (13225)	45
Decatur, GA (13087)	44
Upson, GA (13293)	43
Dodge, GA (13091)	43
Ware, GA (13299)	43
Madison, GA (13195)	41
Putnam, GA (13237)	39
Banks, GA (13011)	39
Walker, GA (13295)	38
Muscogee, GA (13215)	35
Haralson, GA (13143)	35
Catoosa, GA (13047)	35

Twiggs, GA (13289)	35
Crawford, GA (13079)	34
Appling, GA (13001)	34
Jefferson, GA (13163)	34
Wayne, GA (13305)	33
Meriwether, GA (13199)	32
Pickens, GA (13227)	31
Screven, GA (13251)	31
Early, GA (13099)	29
Ben Hill, GA (13017)	28
Tattnall, GA (13267)	28
Butts, GA (13035)	28
Mitchell, GA (13205)	27
Towns, GA (13281)	27
Bleckley, GA (13023)	26
Dawson, GA (13085)	25
Grady, GA (13131)	23
Evans, GA (13109)	23
Wilkes, GA (13317)	22
Macon, GA (13193)	22
Dooly, GA (13093)	21
Candler, GA (13043)	20
Stewart, GA (13259)	20
Taylor, GA (13269)	19
Oglethorpe, GA (13221)	18
Lamar, GA (13171)	18
Wilkinson, GA (13319)	18
Pierce, GA (13229)	17
Liberty, GA (13179)	17
Pike, GA (13231)	17
Irwin, GA (13155)	17
Jenkins, GA (13165)	17
Hancock, GA (13141)	17
Cook, GA (13075)	16
Berrien, GA (13019)	16
Jasper, GA (13159)	16
Randolph, GA (13243)	16
Wilcox, GA (13315)	16
Heard, GA (13149)	15
Brantley, GA (13025)	14
Pulaski, GA (13235)	14
Jeff Davis, GA (13161)	14
Lincoln, GA (13181)	14
Miller, GA (13201)	13
Brooks, GA (13027)	13
Warren, GA (13301)	13
Turner, GA (13287)	13
Lee, GA (13177)	12
Johnson, GA (13167)	12
Telfair, GA (13271)	11
Charlton, GA (13049)	11
Seminole, GA (13253)	11
Calhoun, GA (13037)	11
Bacon, GA (13005)	10

Talbot, GA (13263)	<10
Wheeler, GA (13309)	<10
Treutlen, GA (13283)	<10
Atkinson, GA (13003)	<10
Worth, GA (13321)	<10
Clinch, GA (13065)	<10
Effingham, GA (13103)	<10
Montgomery, GA (13209)	<10
Chattahoochee, GA (13053)	<10
Dade, GA (13083)	<10
Schley, GA (13249)	<10
Lanier, GA (13173)	<10
McIntosh, GA (13191)	<10
Echols, GA (13101)	<10
Terrell, GA (13273)	<10
Harris, GA (13145)	<10
Glascock, GA (13125)	<10
Bryan, GA (13029)	<10
Webster, GA (13307)	<10
Clay, GA (13061)	<10
Taliaferro, GA (13265)	<10
Quitman, GA (13239)	<10
Long, GA (13183)	<10
Baker, GA (13007)	<10
Marion, GA (13197)	<10

Source: EMSI Complete Employment - Fall 2008

# Data Sources and Calculations

## Industry Data

In order to capture a complete picture of industry employment, EMSI basically combines covered employment data from Quarterly Census of Employment and Wages (QCEW) produced by the Department of Labor with total employment data in Regional Economic Information System (REIS) published by the Bureau of Economic Analysis (BEA), augmented with County Business Patterns (CBP) and Nonemployer Statistics (NES) published by the U.S. Census Bureau. Projections are based on the latest available EMSI industry data, 15-year past local trends in each industry, growth rates in statewide and (where available) sub-state area industry projections published by individual state agencies, and (in part) growth rates in national projections from the Bureau of Labor Statistics.

## Occupation Data

Organizing regional employment information by occupation provides a workforce-oriented view of the regional economy. EMSI's occupation data are based on EMSI's industry data and regional staffing patterns taken from the Occupational Employment Statistics program (U.S. Bureau of Labor Statistics). Wage information is partially derived from the American Community Survey. The occupation-to-program (SOC-to-CIP) crosswalk is based on one from the U.S. Department of Education, with customizations by EMSI.

## State Data Sources

This report uses state data from the following agencies: Georgia Department of Labor, Workforce Information and Analysis, Occupational Information Services Unit.