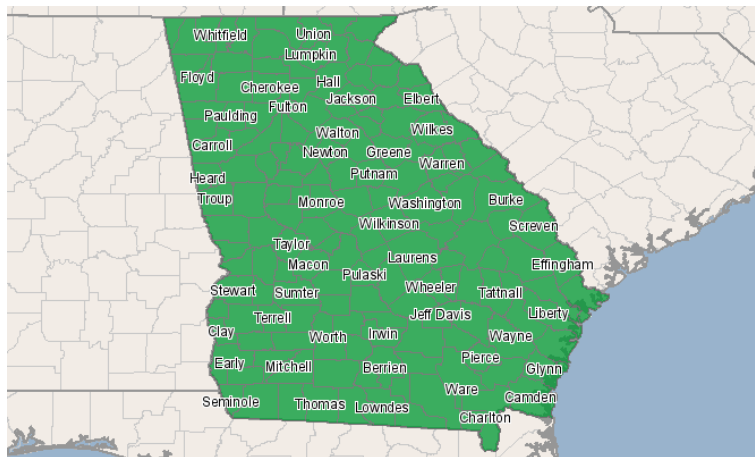


Technical College System of Georgia



1800 Century Place
Atlanta, Georgia 30345
404.679.1600

Occupation Report



Region Info

Region: Georgia

State Area: Georgia

Executive Summary

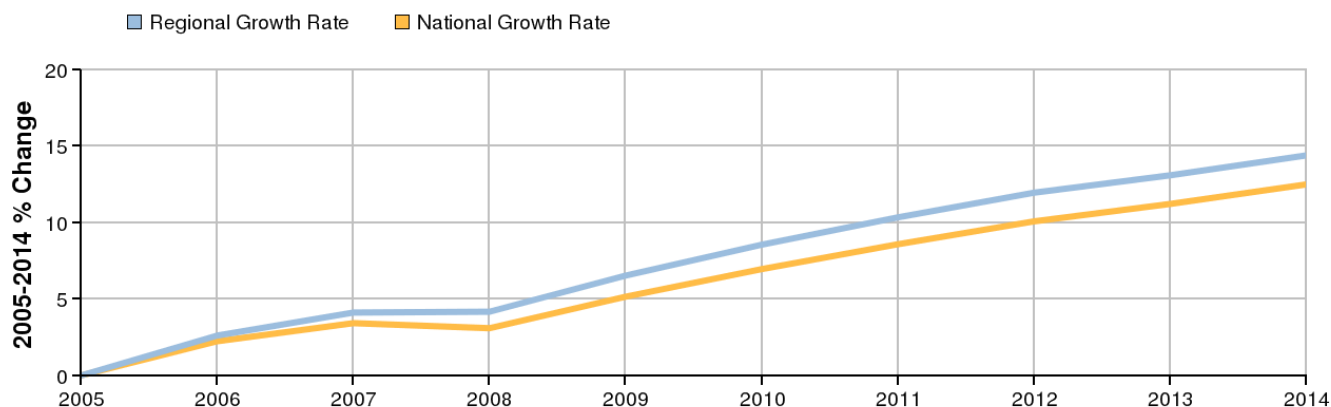
Selected Occupations	Education Level
Bus and truck mechanics and diesel engine specialists (SOC 49-3031)	Postsecondary vocational award

Basic Information	
2005 Occupational Jobs	8,875
2014 Occupational Jobs	10,151
Total Change	1,276
Total % Change	14.38%
2007 Median Hourly Earnings	\$17.52

Economic Indicators	
2005 Location Quotient	1.1
2014 Location Quotient	1.09

Source: EMSI Complete Employment - Fall 2008

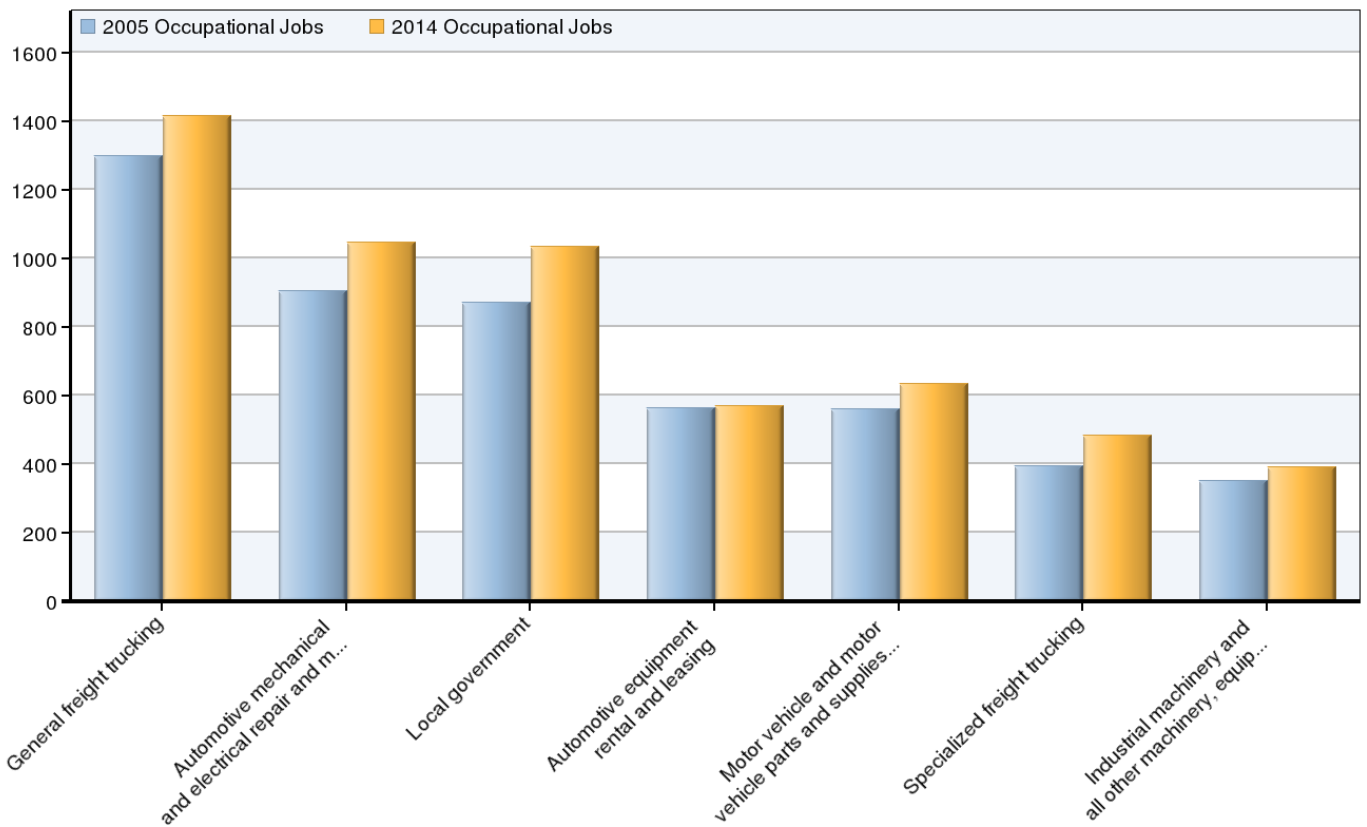
Occupational Change Summary



Region	2005 Jobs	2014 Jobs	Change	% Change	2007 Median Hourly Earnings
Regional Total	8,875	10,151	1,276	14%	\$17.52
National Total	269,939	303,641	33,702	12%	\$17.57

Source: EMSI Complete Employment - Fall 2008

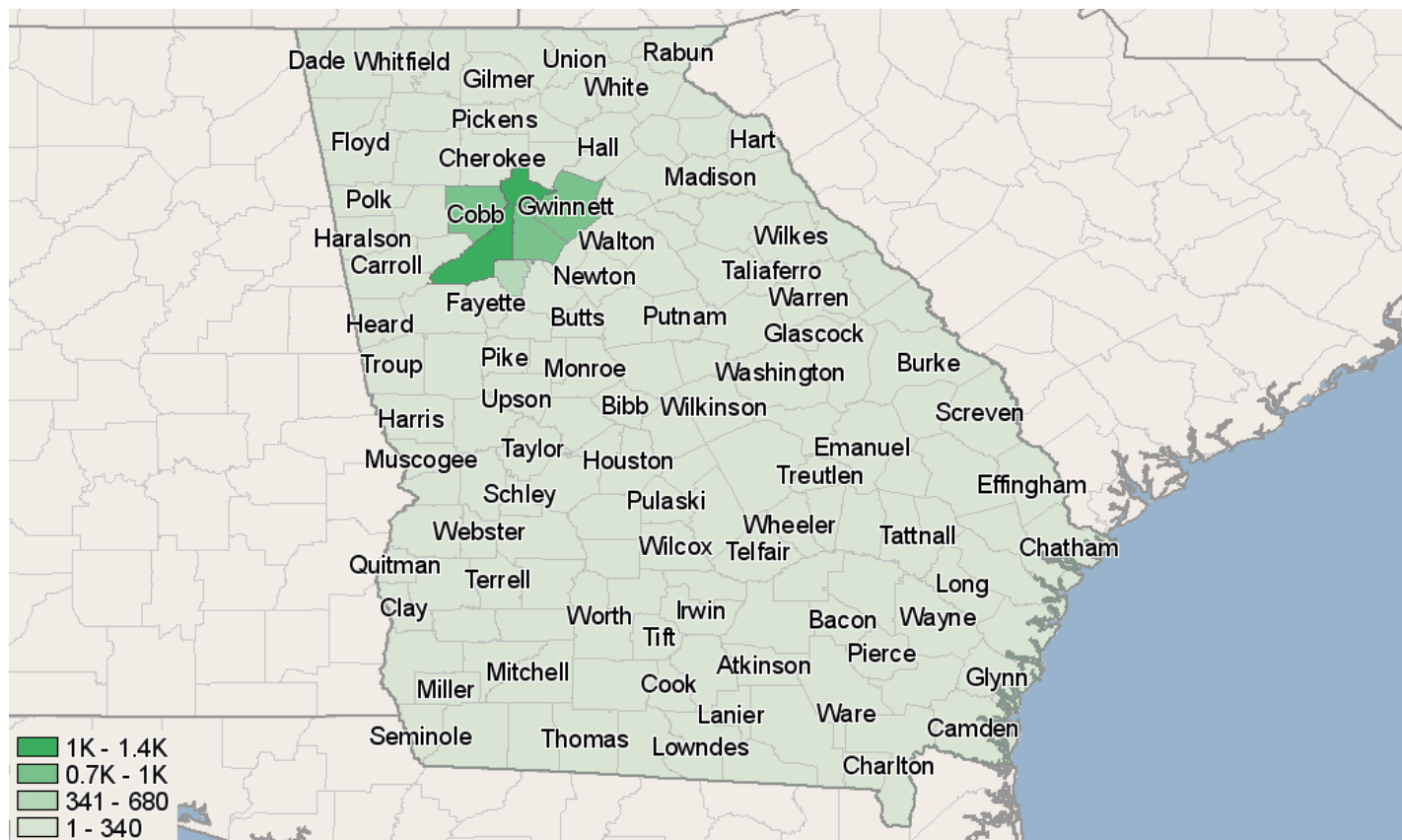
Top Industries for Selected Occupation



NAICS Code	Name	2005 Jobs	2014 Jobs	Change	% Change
484100	General freight trucking	1,298	1,415	117	9%
811110	Automotive mechanical and electrical repair and maintenance	905	1,045	140	15%
930000	Local government	870	1,033	163	19%
532100	Automotive equipment rental and leasing	563	569	6	1%
423100	Motor vehicle and motor vehicle parts and supplies merchant wholesalers	561	633	72	13%
484200	Specialized freight trucking	393	484	91	23%
4238XX	Industrial machinery and all other machinery, equipment, and supplies merchant wholesalers	351	392	41	12%

Source: EMSI Complete Employment - Fall 2008

Occupation Distribution



County	2005 Jobs
Fulton, GA (13121)	1,369
DeKalb, GA (13089)	774
Cobb, GA (13067)	763
Gwinnett, GA (13135)	720
Clayton, GA (13063)	499
Chatham, GA (13051)	273
Dougherty, GA (13095)	235
Whitfield, GA (13313)	204
Lowndes, GA (13185)	179
Bibb, GA (13021)	176
Cherokee, GA (13057)	117
Henry, GA (13151)	114
Bartow, GA (13015)	111
Muscogee, GA (13215)	110
Forsyth, GA (13117)	104
Douglas, GA (13097)	104
Hall, GA (13139)	99
Fayette, GA (13113)	96
Richmond, GA (13245)	89
Floyd, GA (13115)	80
Rockdale, GA (13247)	78
Troup, GA (13285)	77
Coweta, GA (13077)	77
Carroll, GA (13045)	74
Houston, GA (13153)	68
Ware, GA (13299)	65

Paulding, GA (13223)	64
Laurens, GA (13175)	58
Clarke, GA (13059)	54
Barrow, GA (13013)	52
Coffee, GA (13069)	49
Sumter, GA (13261)	48
Washington, GA (13303)	47
Newton, GA (13217)	47
Tift, GA (13277)	46
Spalding, GA (13255)	44
Jackson, GA (13157)	43
Bulloch, GA (13031)	41
Walton, GA (13297)	39
Thomas, GA (13275)	39
Butts, GA (13035)	39
Liberty, GA (13179)	36
Baldwin, GA (13009)	36
Glynn, GA (13127)	35
Peach, GA (13225)	35
Colquitt, GA (13071)	35
Murray, GA (13213)	35
Catoosa, GA (13047)	34
Pierce, GA (13229)	33
Wilkinson, GA (13319)	33
Columbia, GA (13073)	31
Decatur, GA (13087)	29
Appling, GA (13001)	28
Putnam, GA (13237)	28
Camden, GA (13039)	26
Gordon, GA (13129)	26
Crisp, GA (13081)	26
Wayne, GA (13305)	25
Toombs, GA (13279)	23
Ben Hill, GA (13017)	23
Habersham, GA (13137)	22
Lee, GA (13177)	22
Haralson, GA (13143)	22
Mitchell, GA (13205)	22
Franklin, GA (13119)	21
Monroe, GA (13207)	20
Polk, GA (13233)	19
Grady, GA (13131)	19
Dodge, GA (13091)	19
Emanuel, GA (13107)	19
Effingham, GA (13103)	17
Jefferson, GA (13163)	17
Jeff Davis, GA (13161)	16
Union, GA (13291)	16
Upson, GA (13293)	16
Worth, GA (13321)	16
Pickens, GA (13227)	15
Walker, GA (13295)	15
Bacon, GA (13005)	15
Meriwether, GA (13199)	14

Evans, GA (13109)	14
Gilmer, GA (13123)	14
Elbert, GA (13105)	13
Tattnall, GA (13267)	13
Lumpkin, GA (13187)	13
Bryan, GA (13029)	13
Stephens, GA (13257)	13
Johnson, GA (13167)	12
Jones, GA (13169)	11
Macon, GA (13193)	11
Taylor, GA (13269)	11
Dawson, GA (13085)	11
Fannin, GA (13111)	10
Dooly, GA (13093)	10
Harris, GA (13145)	10
Oconee, GA (13219)	10
White, GA (13311)	<10
Bleckley, GA (13023)	<10
Brooks, GA (13027)	<10
Morgan, GA (13211)	<10
Berrien, GA (13019)	<10
Pulaski, GA (13235)	<10
Early, GA (13099)	<10
Heard, GA (13149)	<10
Lamar, GA (13171)	<10
Chattahoochee, GA (13053)	<10
Chattooga, GA (13055)	<10
Charlton, GA (13049)	<10
Burke, GA (13033)	<10
Pike, GA (13231)	<10
Irwin, GA (13155)	<10
Crawford, GA (13079)	<10
Banks, GA (13011)	<10
McDuffie, GA (13189)	<10
Screven, GA (13251)	<10
Twiggs, GA (13289)	<10
Hart, GA (13147)	<10
Madison, GA (13195)	<10
Terrell, GA (13273)	<10
Wilkes, GA (13317)	<10
Cook, GA (13075)	<10
Candler, GA (13043)	<10
Greene, GA (13133)	<10
Randolph, GA (13243)	<10
Lincoln, GA (13181)	<10
Brantley, GA (13025)	<10
Telfair, GA (13271)	<10
Turner, GA (13287)	<10
Clinch, GA (13065)	<10
Seminole, GA (13253)	<10
Rabun, GA (13241)	<10
Wheeler, GA (13309)	<10
Wilcox, GA (13315)	<10
Jenkins, GA (13165)	<10

Talbot, GA (13263)	<10
Miller, GA (13201)	<10
Atkinson, GA (13003)	<10
Jasper, GA (13159)	<10
Quitman, GA (13239)	<10
Schley, GA (13249)	<10
Towns, GA (13281)	<10
Montgomery, GA (13209)	<10
Marion, GA (13197)	<10
Stewart, GA (13259)	<10
Treutlen, GA (13283)	<10
Oglethorpe, GA (13221)	<10
Echols, GA (13101)	<10
Warren, GA (13301)	<10
Long, GA (13183)	<10
Lanier, GA (13173)	<10
Calhoun, GA (13037)	<10
Glascock, GA (13125)	<10
Hancock, GA (13141)	<10
Dade, GA (13083)	<10
McIntosh, GA (13191)	<10
Webster, GA (13307)	<10
Baker, GA (13007)	<10
Clay, GA (13061)	<10
Taliaferro, GA (13265)	<10

Source: EMSI Complete Employment - Fall 2008

Data Sources and Calculations

Industry Data

In order to capture a complete picture of industry employment, EMSI basically combines covered employment data from Quarterly Census of Employment and Wages (QCEW) produced by the Department of Labor with total employment data in Regional Economic Information System (REIS) published by the Bureau of Economic Analysis (BEA), augmented with County Business Patterns (CBP) and Nonemployer Statistics (NES) published by the U.S. Census Bureau. Projections are based on the latest available EMSI industry data, 15-year past local trends in each industry, growth rates in statewide and (where available) sub-state area industry projections published by individual state agencies, and (in part) growth rates in national projections from the Bureau of Labor Statistics.

Occupation Data

Organizing regional employment information by occupation provides a workforce-oriented view of the regional economy. EMSI's occupation data are based on EMSI's industry data and regional staffing patterns taken from the Occupational Employment Statistics program (U.S. Bureau of Labor Statistics). Wage information is partially derived from the American Community Survey. The occupation-to-program (SOC-to-CIP) crosswalk is based on one from the U.S. Department of Education, with customizations by EMSI.

State Data Sources

This report uses state data from the following agencies: Georgia Department of Labor, Workforce Information and Analysis, Occupational Information Services Unit.