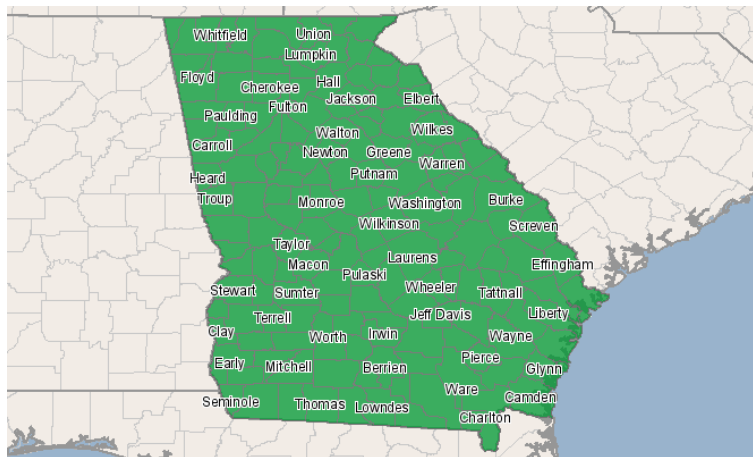


Technical College System of Georgia



1800 Century Place
Atlanta, Georgia 30345
404.679.1600

Occupation Report



Region Info

Region: Georgia

State Area: Georgia

Executive Summary

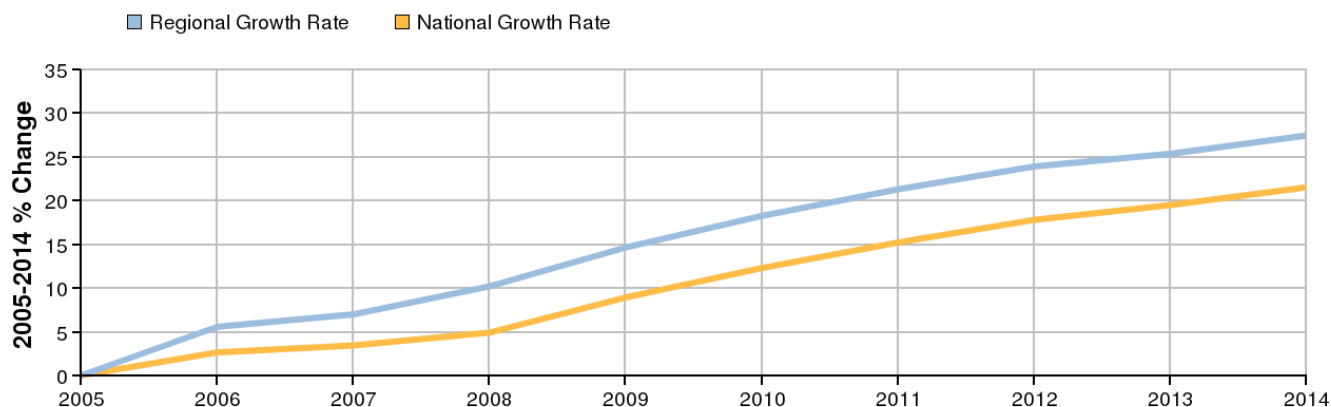
Selected Occupations	Education Level
Motorboat mechanics (SOC 49-3051)	Long-term on-the-job training

Basic Information	
2005 Occupational Jobs	759
2014 Occupational Jobs	968
Total Change	209
Total % Change	27.53%
2007 Median Hourly Earnings	\$13.23

Economic Indicators	
2005 Location Quotient	0.79
2014 Location Quotient	0.81

Source: EMSI Complete Employment - Fall 2008

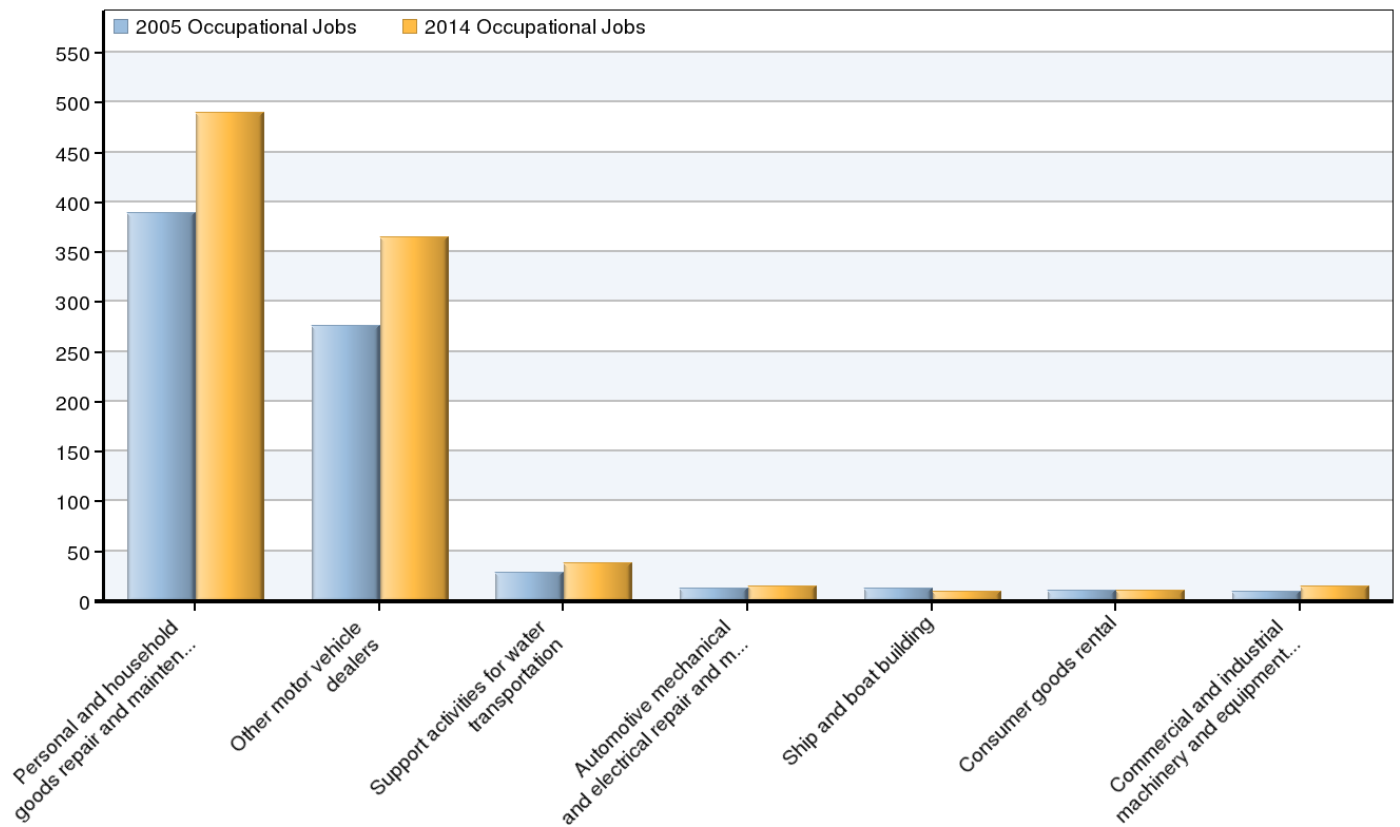
Occupational Change Summary



Region	2005 Jobs	2014 Jobs	Change	% Change	2007 Median Hourly Earnings
Regional Total	759	968	209	28%	\$13.23
National Total	32,150	39,067	6,917	22%	\$12.75

Source: EMSI Complete Employment - Fall 2008

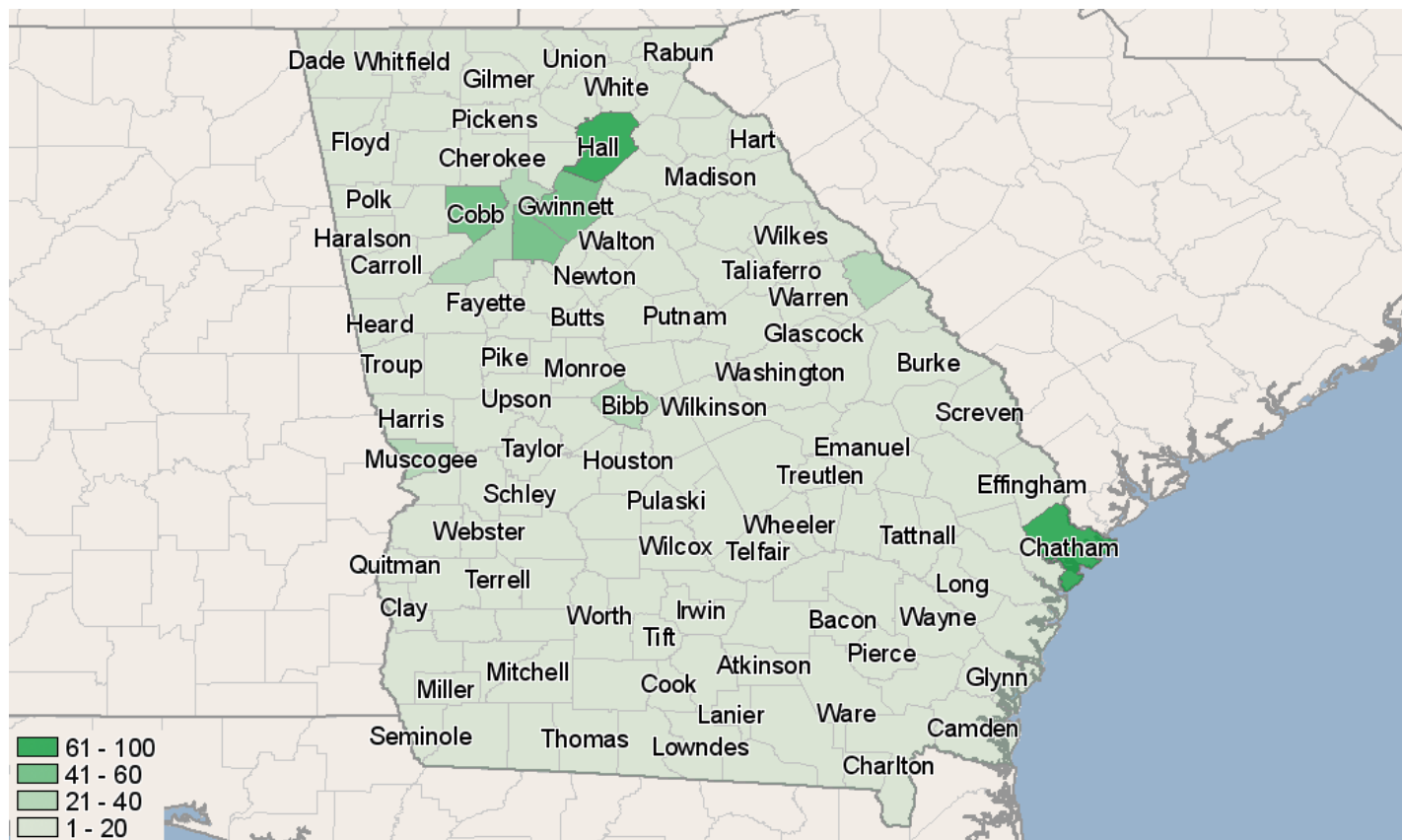
Top Industries for Selected Occupation



NAICS Code	Name	2005 Jobs	2014 Jobs	Change	% Change
811400	Personal and household goods repair and maintenance	389	490	101	26%
441200	Other motor vehicle dealers	276	365	89	32%
488300	Support activities for water transportation	29	38	9	31%
811110	Automotive mechanical and electrical repair and maintenance	13	15	2	16%
336600	Ship and boat building	13	10	-3	-24%
532200	Consumer goods rental	11	11	0	0%
811300	Commercial and industrial machinery and equipment (except automotive and electronic) repair and maintenance	9	14	5	53%

Source: EMSI Complete Employment - Fall 2008

Occupation Distribution



County	2005 Jobs
Chatham, GA (13051)	64
Hall, GA (13139)	62
DeKalb, GA (13089)	55
Gwinnett, GA (13135)	48
Cobb, GA (13067)	46
Fulton, GA (13121)	40
Columbia, GA (13073)	30
Bibb, GA (13021)	29
Muscogee, GA (13215)	28
Clayton, GA (13063)	20
Liberty, GA (13179)	18
Houston, GA (13153)	18
Douglas, GA (13097)	16
Whitfield, GA (13313)	15
Richmond, GA (13245)	15
Floyd, GA (13115)	14
Glynn, GA (13127)	11
Cherokee, GA (13057)	10
Bulloch, GA (13031)	<10
Rockdale, GA (13247)	<10
Fayette, GA (13113)	<10
Bartow, GA (13015)	<10
Catoosa, GA (13047)	<10
Lowndes, GA (13185)	<10
Peach, GA (13225)	<10
Clarke, GA (13059)	<10

Coweta, GA (13077)	<10
Paulding, GA (13223)	<10
Henry, GA (13151)	<10
Ware, GA (13299)	<10
Dougherty, GA (13095)	<10
Berrien, GA (13019)	<10
Forsyth, GA (13117)	<10
Habersham, GA (13137)	<10
Carroll, GA (13045)	<10
Lumpkin, GA (13187)	<10
McIntosh, GA (13191)	<10
Troup, GA (13285)	<10
Camden, GA (13039)	<10
Oconee, GA (13219)	<10
White, GA (13311)	<10
Barrow, GA (13013)	<10
Stephens, GA (13257)	<10
Coffee, GA (13069)	<10
Spalding, GA (13255)	<10
Bryan, GA (13029)	<10
Grady, GA (13131)	<10
Thomas, GA (13275)	<10
Laurens, GA (13175)	<10
Franklin, GA (13119)	<10
Jackson, GA (13157)	<10
Elbert, GA (13105)	<10
Hart, GA (13147)	<10
Putnam, GA (13237)	<10
Fannin, GA (13111)	<10
Baldwin, GA (13009)	<10
Sumter, GA (13261)	<10
Union, GA (13291)	<10
Walker, GA (13295)	<10
Harris, GA (13145)	<10
Effingham, GA (13103)	<10
Tift, GA (13277)	<10
Decatur, GA (13087)	<10
Colquitt, GA (13071)	<10
Lee, GA (13177)	<10
Madison, GA (13195)	<10
Toombs, GA (13279)	<10
Gilmer, GA (13123)	<10
Murray, GA (13213)	<10
Newton, GA (13217)	<10
Gordon, GA (13129)	<10
Ben Hill, GA (13017)	<10
Wayne, GA (13305)	<10
Polk, GA (13233)	<10
Butts, GA (13035)	<10
McDuffie, GA (13189)	<10
Morgan, GA (13211)	<10
Meriwether, GA (13199)	<10
Monroe, GA (13207)	<10
Jeff Davis, GA (13161)	<10

Pierce, GA (13229)	<10
Rabun, GA (13241)	<10
Walton, GA (13297)	<10
Towns, GA (13281)	<10
Pickens, GA (13227)	<10
Evans, GA (13109)	<10
Seminole, GA (13253)	<10
Crawford, GA (13079)	<10
Dawson, GA (13085)	<10
Banks, GA (13011)	<10
Long, GA (13183)	<10
Upson, GA (13293)	<10
Burke, GA (13033)	<10
Bacon, GA (13005)	<10
Appling, GA (13001)	<10
Emanuel, GA (13107)	<10
Haralson, GA (13143)	<10
Dodge, GA (13091)	<10
Chattooga, GA (13055)	<10
Cook, GA (13075)	<10
Marion, GA (13197)	<10
Screven, GA (13251)	<10
Crisp, GA (13081)	<10
Worth, GA (13321)	<10
Tattnall, GA (13267)	<10
Greene, GA (13133)	<10
Jones, GA (13169)	<10
Atkinson, GA (13003)	<10
Lincoln, GA (13181)	<10
Oglethorpe, GA (13221)	<10
Wilkes, GA (13317)	<10
Washington, GA (13303)	<10
Dade, GA (13083)	<10
Pike, GA (13231)	<10
Bleckley, GA (13023)	<10
Brantley, GA (13025)	
Turner, GA (13287)	
Lamar, GA (13171)	
Jefferson, GA (13163)	
Mitchell, GA (13205)	
Quitman, GA (13239)	
Candler, GA (13043)	
Glascocock, GA (13125)	
Irwin, GA (13155)	
Twiggs, GA (13289)	
Dooly, GA (13093)	
Telfair, GA (13271)	
Early, GA (13099)	
Charlton, GA (13049)	
Brooks, GA (13027)	
Chattahoochee, GA (13053)	
Jasper, GA (13159)	
Macon, GA (13193)	
Heard, GA (13149)	

Miller, GA (13201)	
Terrell, GA (13273)	
Hancock, GA (13141)	
Wilcox, GA (13315)	
Pulaski, GA (13235)	
Taylor, GA (13269)	
Lanier, GA (13173)	
Montgomery, GA (13209)	
Treutlen, GA (13283)	
Jenkins, GA (13165)	
Echols, GA (13101)	
Clinch, GA (13065)	
Talbot, GA (13263)	
Calhoun, GA (13037)	
Randolph, GA (13243)	
Wilkinson, GA (13319)	
Johnson, GA (13167)	
Warren, GA (13301)	
Wheeler, GA (13309)	
Taliaferro, GA (13265)	
Clay, GA (13061)	
Stewart, GA (13259)	
Schley, GA (13249)	
Baker, GA (13007)	
Webster, GA (13307)	<10

Source: EMSI Complete Employment - Fall 2008

Data Sources and Calculations

Industry Data

In order to capture a complete picture of industry employment, EMSI basically combines covered employment data from Quarterly Census of Employment and Wages (QCEW) produced by the Department of Labor with total employment data in Regional Economic Information System (REIS) published by the Bureau of Economic Analysis (BEA), augmented with County Business Patterns (CBP) and Nonemployer Statistics (NES) published by the U.S. Census Bureau. Projections are based on the latest available EMSI industry data, 15-year past local trends in each industry, growth rates in statewide and (where available) sub-state area industry projections published by individual state agencies, and (in part) growth rates in national projections from the Bureau of Labor Statistics.

Occupation Data

Organizing regional employment information by occupation provides a workforce-oriented view of the regional economy. EMSI's occupation data are based on EMSI's industry data and regional staffing patterns taken from the Occupational Employment Statistics program (U.S. Bureau of Labor Statistics). Wage information is partially derived from the American Community Survey. The occupation-to-program (SOC-to-CIP) crosswalk is based on one from the U.S. Department of Education, with customizations by EMSI.

State Data Sources

This report uses state data from the following agencies: Georgia Department of Labor, Workforce Information and Analysis, Occupational Information Services Unit.