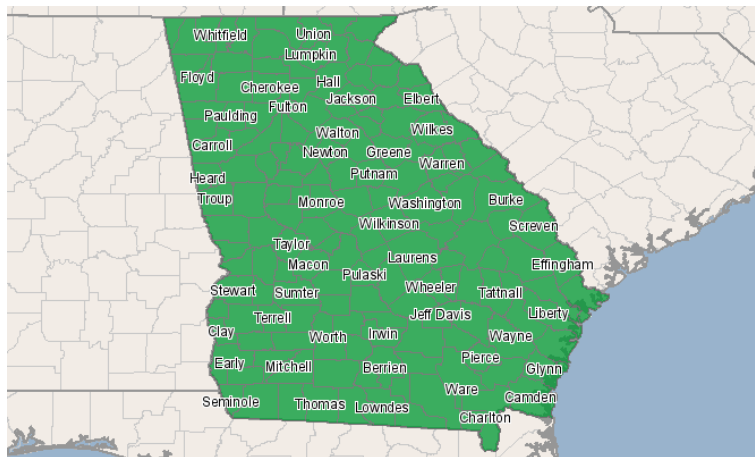


# Technical College System of Georgia



1800 Century Place  
Atlanta, Georgia 30345  
404.679.1600

## Occupation Report



## Region Info

Region: Georgia

State Area: Georgia

## Executive Summary

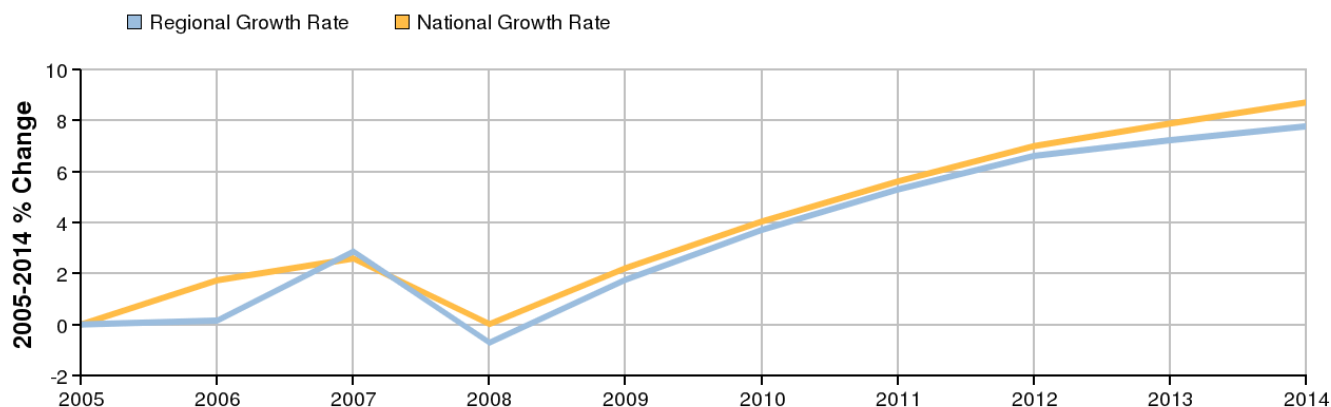
Selected Occupations	Education Level
Outdoor power equipment and other small engine mechanics (SOC 49-3053)	Moderate-term on-the-job training

Basic Information	
2005 Occupational Jobs	1,371
2014 Occupational Jobs	1,477
Total Change	106
Total % Change	7.73%
2007 Median Hourly Earnings	\$13.34

Economic Indicators	
2005 Location Quotient	1.17
2014 Location Quotient	1.13

Source: EMSI Complete Employment - Fall 2008

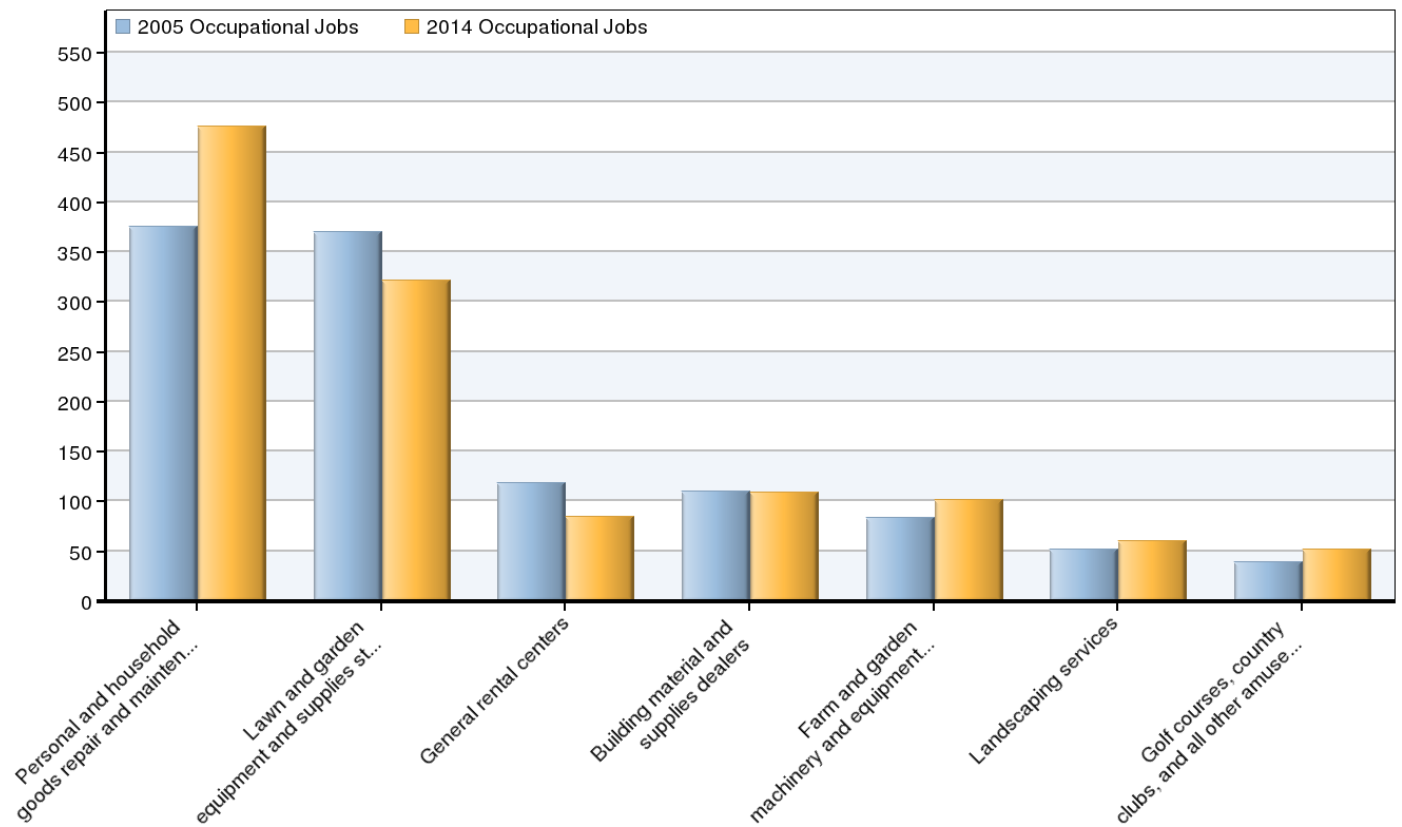
## Occupational Change Summary



Region	2005 Jobs	2014 Jobs	Change	% Change	2007 Median Hourly Earnings
Regional Total	1,371	1,477	106	8%	\$13.34
National Total	39,144	42,553	3,409	9%	\$11.34

Source: EMSI Complete Employment - Fall 2008

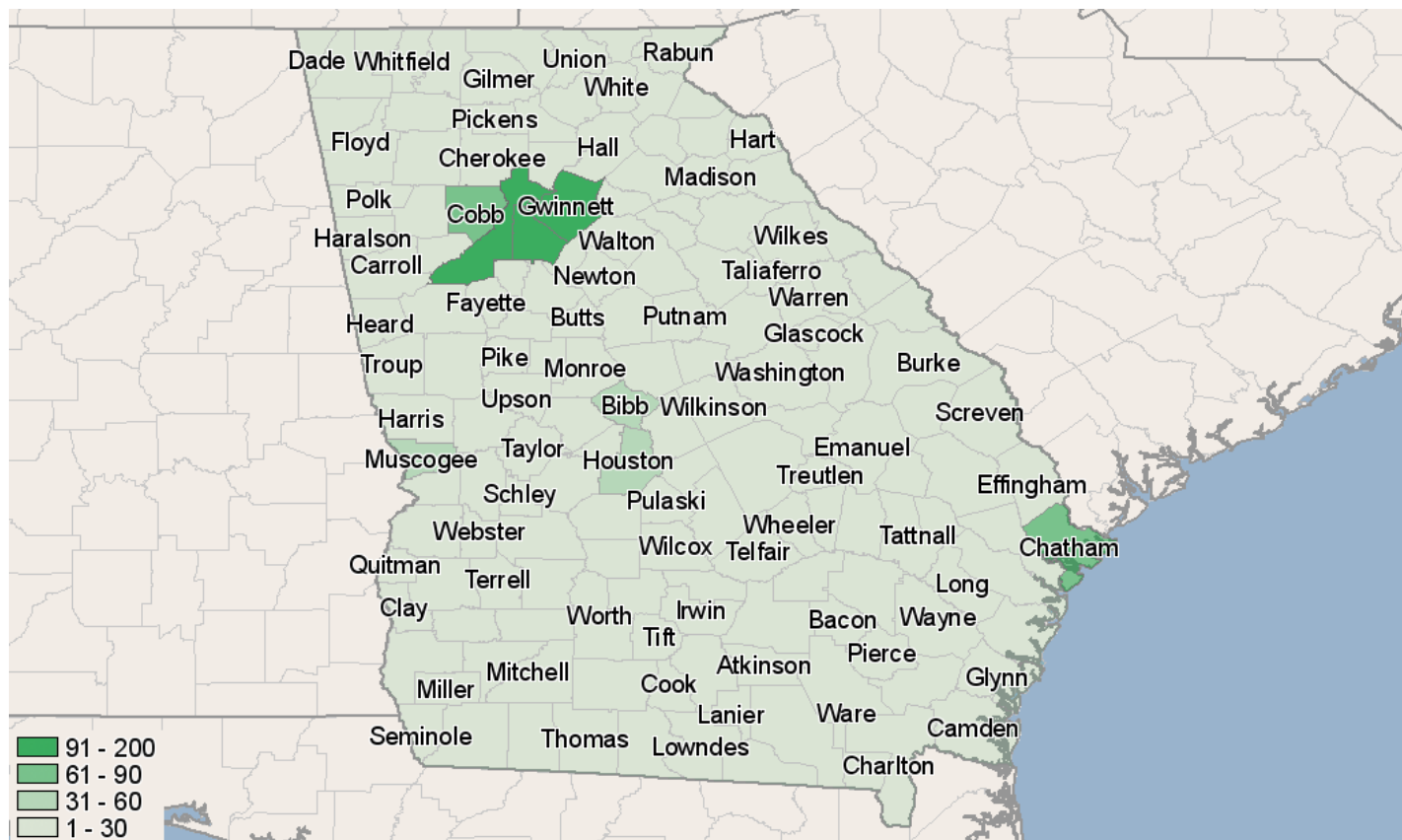
## Top Industries for Selected Occupation



NAICS Code	Name	2005 Jobs	2014 Jobs	Change	% Change
811400	Personal and household goods repair and maintenance	375	476	101	27%
444200	Lawn and garden equipment and supplies stores	370	322	-48	-13%
532300	General rental centers	118	84	-34	-29%
444100	Building material and supplies dealers	110	109	-1	-1%
423820	Farm and garden machinery and equipment merchant wholesalers	83	102	19	23%
561730	Landscaping services	52	61	9	17%
7139XX	Golf courses, country clubs, and all other amusement and recreation industries	39	52	13	33%

Source: EMSI Complete Employment - Fall 2008

# Occupation Distribution



County	2005 Jobs
Fulton, GA (13121)	121
Gwinnett, GA (13135)	111
DeKalb, GA (13089)	94
Cobb, GA (13067)	83
Chatham, GA (13051)	73
Muscogee, GA (13215)	36
Houston, GA (13153)	34
Bibb, GA (13021)	31
Laurens, GA (13175)	28
Clayton, GA (13063)	25
Hall, GA (13139)	24
Coffee, GA (13069)	24
Cherokee, GA (13057)	23
Liberty, GA (13179)	22
Floyd, GA (13115)	21
Fayette, GA (13113)	21
Troup, GA (13285)	17
Thomas, GA (13275)	17
Forsyth, GA (13117)	17
Tift, GA (13277)	16
Douglas, GA (13097)	16
Baldwin, GA (13009)	16
Richmond, GA (13245)	15
Crisp, GA (13081)	15
Glynn, GA (13127)	14
Bartow, GA (13015)	13

Whitfield, GA (13313)	13
Henry, GA (13151)	13
Coweta, GA (13077)	12
Rockdale, GA (13247)	12
Lowndes, GA (13185)	12
Colquitt, GA (13071)	11
Sumter, GA (13261)	11
Peach, GA (13225)	10
Ware, GA (13299)	10
Putnam, GA (13237)	10
Grady, GA (13131)	<10
Paulding, GA (13223)	<10
Mitchell, GA (13205)	<10
Carroll, GA (13045)	<10
Columbia, GA (13073)	<10
Catoosa, GA (13047)	<10
Clarke, GA (13059)	<10
Dougherty, GA (13095)	<10
Pierce, GA (13229)	<10
Decatur, GA (13087)	<10
Dodge, GA (13091)	<10
Newton, GA (13217)	<10
Camden, GA (13039)	<10
Dooly, GA (13093)	<10
Walker, GA (13295)	<10
Barrow, GA (13013)	<10
Spalding, GA (13255)	<10
Bleckley, GA (13023)	<10
Bryan, GA (13029)	<10
Upson, GA (13293)	<10
Jeff Davis, GA (13161)	<10
Bulloch, GA (13031)	<10
Morgan, GA (13211)	<10
Effingham, GA (13103)	<10
Wayne, GA (13305)	<10
Walton, GA (13297)	<10
Habersham, GA (13137)	<10
Gordon, GA (13129)	<10
Appling, GA (13001)	<10
Seminole, GA (13253)	<10
Bacon, GA (13005)	<10
Early, GA (13099)	<10
Ben Hill, GA (13017)	<10
Taylor, GA (13269)	<10
Jackson, GA (13157)	<10
Franklin, GA (13119)	<10
Randolph, GA (13243)	<10
Harris, GA (13145)	<10
Berrien, GA (13019)	<10
Union, GA (13291)	<10
Pickens, GA (13227)	<10
Murray, GA (13213)	<10
Tattnall, GA (13267)	<10
Emanuel, GA (13107)	<10

Fannin, GA (13111)	<10
Irwin, GA (13155)	<10
Burke, GA (13033)	<10
Miller, GA (13201)	<10
Lamar, GA (13171)	<10
Lee, GA (13177)	<10
Turner, GA (13287)	<10
Polk, GA (13233)	<10
Toombs, GA (13279)	<10
Webster, GA (13307)	<10
Cook, GA (13075)	<10
Gilmer, GA (13123)	<10
Pulaski, GA (13235)	<10
Calhoun, GA (13037)	<10
Stephens, GA (13257)	<10
Dawson, GA (13085)	<10
Jones, GA (13169)	<10
Meriwether, GA (13199)	<10
Dade, GA (13083)	<10
Oconee, GA (13219)	<10
Monroe, GA (13207)	<10
Hart, GA (13147)	<10
Madison, GA (13195)	<10
McDuffie, GA (13189)	<10
Butts, GA (13035)	<10
Rabun, GA (13241)	<10
Worth, GA (13321)	<10
Telfair, GA (13271)	<10
Clinch, GA (13065)	<10
Greene, GA (13133)	<10
Montgomery, GA (13209)	<10
Elbert, GA (13105)	<10
Banks, GA (13011)	<10
Jefferson, GA (13163)	<10
White, GA (13311)	<10
Crawford, GA (13079)	<10
Chattooga, GA (13055)	<10
Charlton, GA (13049)	<10
Lumpkin, GA (13187)	<10
Long, GA (13183)	<10
Atkinson, GA (13003)	<10
Brooks, GA (13027)	<10
Macon, GA (13193)	<10
Haralson, GA (13143)	<10
Wilkes, GA (13317)	<10
Pike, GA (13231)	<10
Marion, GA (13197)	<10
Chattahoochee, GA (13053)	<10
Candler, GA (13043)	<10
McIntosh, GA (13191)	<10
Brantley, GA (13025)	<10
Towns, GA (13281)	<10
Washington, GA (13303)	<10
Wilkinson, GA (13319)	<10

Terrell, GA (13273)	<10
Screven, GA (13251)	<10
Evans, GA (13109)	<10
Jasper, GA (13159)	<10
Lincoln, GA (13181)	<10
Wilcox, GA (13315)	<10
Oglethorpe, GA (13221)	<10
Quitman, GA (13239)	<10
Schley, GA (13249)	<10
Talbot, GA (13263)	<10
Twiggs, GA (13289)	
Clay, GA (13061)	
Glascocock, GA (13125)	
Jenkins, GA (13165)	
Heard, GA (13149)	
Treutlen, GA (13283)	
Stewart, GA (13259)	
Lanier, GA (13173)	
Hancock, GA (13141)	
Echols, GA (13101)	
Warren, GA (13301)	
Johnson, GA (13167)	
Wheeler, GA (13309)	
Taliaferro, GA (13265)	
Baker, GA (13007)	<10

Source: EMSI Complete Employment - Fall 2008

# Data Sources and Calculations

## Industry Data

In order to capture a complete picture of industry employment, EMSI basically combines covered employment data from Quarterly Census of Employment and Wages (QCEW) produced by the Department of Labor with total employment data in Regional Economic Information System (REIS) published by the Bureau of Economic Analysis (BEA), augmented with County Business Patterns (CBP) and Nonemployer Statistics (NES) published by the U.S. Census Bureau. Projections are based on the latest available EMSI industry data, 15-year past local trends in each industry, growth rates in statewide and (where available) sub-state area industry projections published by individual state agencies, and (in part) growth rates in national projections from the Bureau of Labor Statistics.

## Occupation Data

Organizing regional employment information by occupation provides a workforce-oriented view of the regional economy. EMSI's occupation data are based on EMSI's industry data and regional staffing patterns taken from the Occupational Employment Statistics program (U.S. Bureau of Labor Statistics). Wage information is partially derived from the American Community Survey. The occupation-to-program (SOC-to-CIP) crosswalk is based on one from the U.S. Department of Education, with customizations by EMSI.

## State Data Sources

This report uses state data from the following agencies: Georgia Department of Labor, Workforce Information and Analysis, Occupational Information Services Unit.